

Rhode Island
OCEAN
samp

- Marine Spatial Planning For Ocean Resources

Climate Change

Three Choices

Adapt, Mitigate, Suffer



Global meltdown

A tipping point is the place of no return. This map shows the risk of different tipping points being passed this century if global warming continues at 3-5C



MARINE RENEWABLE POWER

- Wave, devices in limited production
- Tidal flow, prototyping now
- Gulf stream, not yet prototyped
- OTEC, prototypes never perfected, “on hold”
- Offshore wind, commercial, devices have 15 years experience -- VIABLE NOW

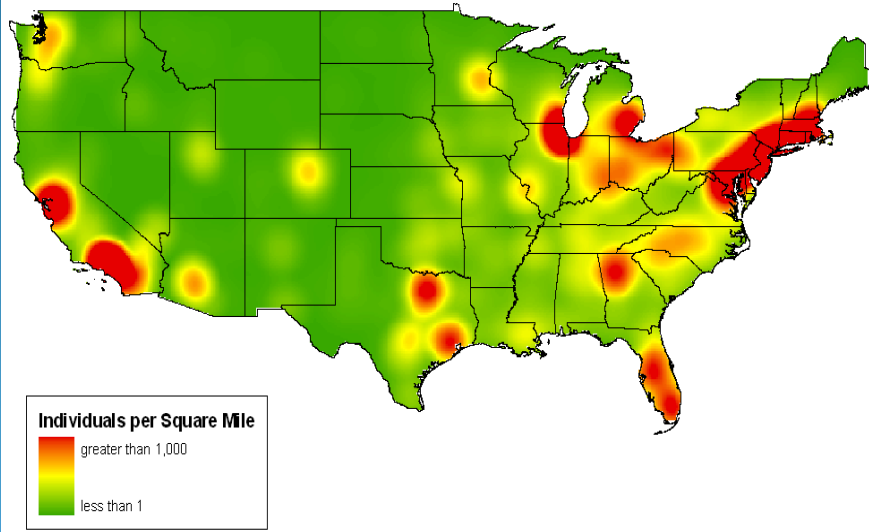
Why Offshore Wind?

28 coastal states use 78% of the electricity in US

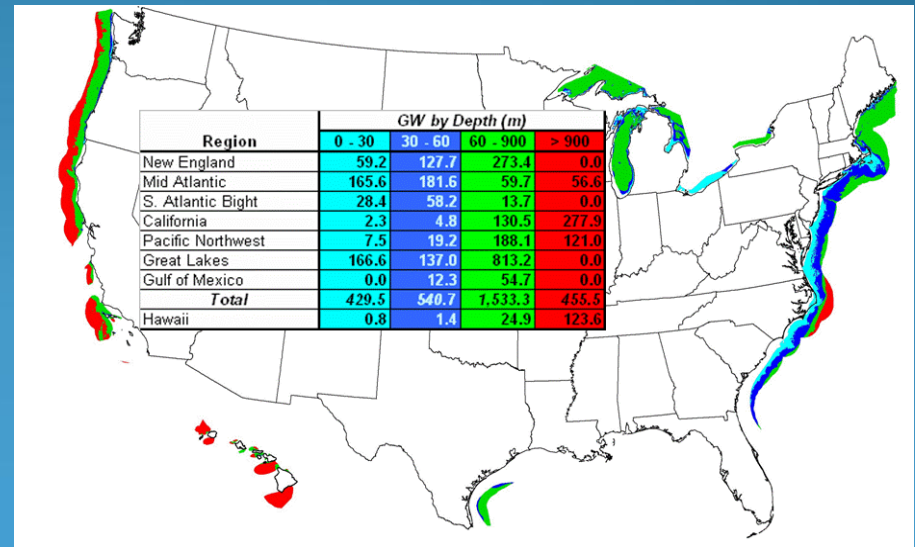
Coastal load centers are transmission constrained and cannot be easily served by land-based wind.

Wind energy goals cannot be achieved without offshore contributions

Population Density of the Conterminous United States



U.S. Wind Resource and Bathymetry



16 U.S.C. § 1451. Congressional findings (Section 302) Federal Coastal Zone Management Act

Because of their proximity to and reliance upon the ocean and its resources, the coastal states have substantial and significant interests in the protection, management, and development of the resources of the exclusive economic zone that can only be served by the active participation of coastal states in all Federal programs affecting such resources and, wherever appropriate, by the *development of state ocean resource plans* as part of their federally approved coastal zone management programs.

Special Area Management Plans

Federal CZMA Definition

The term "special area management plan" means a comprehensive plan providing for natural resource protection and reasonable coastal-dependent economic growth containing a detailed and comprehensive statement of policies; standards and criteria to guide public and private uses of lands and waters; and mechanisms for timely implementation in specific geographic areas within the coastal zone.

SAMPs for Ecosystem Management

- Describe the dynamics of marine ecosystems
- Characterize the salient issues
- Set clear policies and standards for permitting and regulation by federal /state/municipal governments
- Establish an integrated decision-making process
- Build an informed constituency for long term stewardship





Developed and Adopted First Ocean Spatial Plan in 1983.



Providence Harbor Zone

CRM C



- Type 1 - Conservation Areas
- Type 2 - Low Intensity Uses
- Type 3 - High Intensity Boating
- Type 4 - Multipurpose Waters
- Type 5 - Commercial and Recreational Harbors
- Type 6 - Industrial Waterfronts/Com. Nav. Channels
- Development Sites

Sept. 2005
Data from RIGGS
Map's National Map Accuracy Standards

a



**Section 200.1
Type 1 Conservation Areas**

A. Definition

Included in this category are one or more of the following: (1) water areas that are within or adjacent to the boundaries of designated wildlife refuges and conservation areas, (2) water areas that have retained natural habitat or maintain scenic values of unique or unusual significance, and (3) water areas that are particularly unsuitable for structures due to their exposure to severe wave action, flooding, and erosion.

B. Findings:

1. The coastline that fronts directly on Long Island and Block Island Sounds includes some of the most dynamic and naturally scenic features in Rhode Island. These include but are not limited to the South Shore barriers and headlands, the erosion-prone bluffs of Block Island, and Newport's rocky promontories. In order to adequately preserve these shorelines in these conservation areas, many activities proposed on shoreline features or in the tidal waters directly adjacent to these features must be severely restricted or prohibited.
2. Brigg's Marsh in Little Compton, Sachem Pond on Block Island, and Hundred Acre Cove in Barrington are examples of water areas which have exceptional value as waterfowl nesting and feeding habitat. Rare and unique assemblages of plants and animals and rich shellfish beds are found in these undisturbed waters. Many, but not all, water areas of well-recognized significance to wildlife are within established sanctuaries or management areas.
3. Opportunities for scientific research and education have been enhanced by the designation of a National Estuarine Sanctuary in the upper Bay, one of some 15 similar designations nationwide. The sanctuary includes Bay waters extending to the 18-foot depth contour around Patience Island, the northern half of Prudence Island, and Hope Island.
4. Valuable conservation areas are not all in clean, rural environments. For example, Watchemoket Cove in the heart of the East Providence industrial waterfront is an important waterfowl resting area, particularly during the winter months when large numbers of canvasbacks, scaup, widgeon, and black ducks are present.
5. Several stretches of shoreline within Narragansett Bay have survived the rapid proliferation of residential development during recent decades in pristine condition. Examples include the Potowomut River, the Palmer River in Barrington and Warren, and the Mt. Hope Cliffs in Bristol. It is important that as much of this land as practicable be preserved from alteration to assure that Rhode Island's rich diversity of shoreline types and high scenic value are preserved.

C. Policies

1. The Council's goal is to preserve and protect Type 1 waters from activities and uses that have the potential to degrade scenic, wildlife, and plant habitat values, or which may adversely impact water quality or natural shoreline types.
2. The mooring of houseboats and floating businesses, the construction of recreational boating facilities, filling below mean high water, point discharge of substances other than properly treated runoff water (see Section 300.6), and the placement of industrial or commercial structures or operations (excluding fishing and aquaculture) are all prohibited in Type 1 waters.
3. In Type 1 waters, activities and alterations including dredging, dredged materials disposal, and grading and excavation on abutting shoreline features are all prohibited unless the primary purpose of the alteration or activity is to preserve or enhance the area as a natural habitat for native plants and

Section 300.4 Recreational Boating Facilities

A. Definitions:

Recreational boating facilities include marinas, launching ramps, residential boating facilities, recreational wharves, piers and slips, floats or floating docks, and recreational mooring areas.

1. Marina: any dock, pier, wharf, float, floating business, or combination of such facilities that accommodate five or more recreational boats.
2. Launching Ramp: a manmade or natural facility used for the launching and retrieval of boats.
3. Residential Boating Facility: a dock, pier, wharf, or float, or combination of such facilities, contiguous to a private residence, condominium, cooperative or other home owners association properties that may accommodate up to four (4) boats.
 - (a) fixed terminal section: the seaward-most section of a residential boating facility which is configured as a T-section or L-section that provides access between a fixed dock and a vessel.
4. Recreational Mooring Area: any designated area managed by a commercial enterprise, a club, city, or town where five (5) or more recreational craft are kept at moorings.
5. Terminal Float: refers to the floating dock or docks that are typically at the seaward terminus of a residential boating facility to which the berthed vessels are typically affixed and from which the vessels are boarded or berthed. Terminal floats are typically accessed from a ramp leading from a fixed pier. Four foot wide floats that are used to provide perpendicular access to the berthing area in lieu of the utilization of a fixed pier are defined as access floats, not terminal floats. Additional floats, not at the seaward end and not used primarily for access, shall be considered a terminal float.
6. Limited Marina: Any facility marina intended for use by recreational vessels with a boat count between five (5) and twenty five (25).
7. Destination Harbor: A destination harbor is one in which the primary use is by people arriving by vessel. The following are considered destination harbors: Newport Harbor and Old / New Harbor in Block Island.
8. Alteration: an alteration of a marina is any activity that results in changes to the existing or previously approved recreational boating facility design. Such activities include but are not limited to the removal, addition, or relocation of piles, floating docks or fixed piers and changes to the Marina Perimeter Limit.
9. Significant Expansion: any expansion greater than 25 % of existing or previously authorized boat capacity, or an expansion of fifty (50) or more vessels.
10. Property Line Extension (PLE): projections of property lines used to demarcate the sideways bounds of a tidal water area adjacent to property on which a marina or residential dock is proposed to be sited. The PLE's are used in the application process as a tool to assess dock siting and are not to be construed as conveying any rights or privileges to an applicant or property nor as a determination of riparian rights.

SAMP Goals



- Foster a properly functioning ecosystem
- Promote and enhance existing uses
- Encourage marine-based economic development, including offshore renewable energy infrastructure
- Build a framework for coordinated decision-making



Ocean SAMP Document


- Ecology of the Study Area
- Cultural and Historical
- Fisheries Resources
- Recreation and Tourism
- Marine Transportation
- Infrastructure
- Renewable Energy
- Future Uses
- Federal Process and Federal Consistency



SAMP Research

Research Topics Include...

- Wind resources
- Marine mammals and birds
- Fisheries uses
- Physical oceanography
- Ecosystem interactions
- Sediment and benthic habitat
- Cultural resources
- Acoustics and electromagnetic effects
- Meteorology
- Engineering
- Marine transportation uses



Defining Features of the RI Approach

- RI policy and legislative framework is “streamlined”
- The State is leading this federal/state joint process
- University provides trusted science and outreach
- SAMP takes an ecosystem-based approach
- Transparent process engages all stakeholders from the very beginning

Preliminary Spatial Analysis Used
To Screen Candidate Areas For
Focused Research And Data
Acquisition For Renewable
Energy Siteing



Tier #1 Screening (Hard Constraints)

Wind Resource

- Adequate Wind Resources (greater than 7 m/sec at 80 m, hub height)



Exclusions

- Navigation Areas -Regulated (shipping lanes, precautionary areas, preferred routes)
- Vessel tracks (AIS data)
- Ferry Routes
- Regulated areas (disposal site, military areas, unexploded ordnance, marine protected areas)
- Airport buffer zones
- Coastal buffer zone (1 km)
- Cable Areas (?)








Rhode Island Ocean Special Area Management Plan (SAMP)


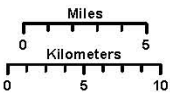
71°50'W 71°40'W 71°30'W 71°20'W 71°10'W 71°0'W 70°50'W

Map Key

-  Proposed Ocean Study Area
-  State/Federal Waters Separation


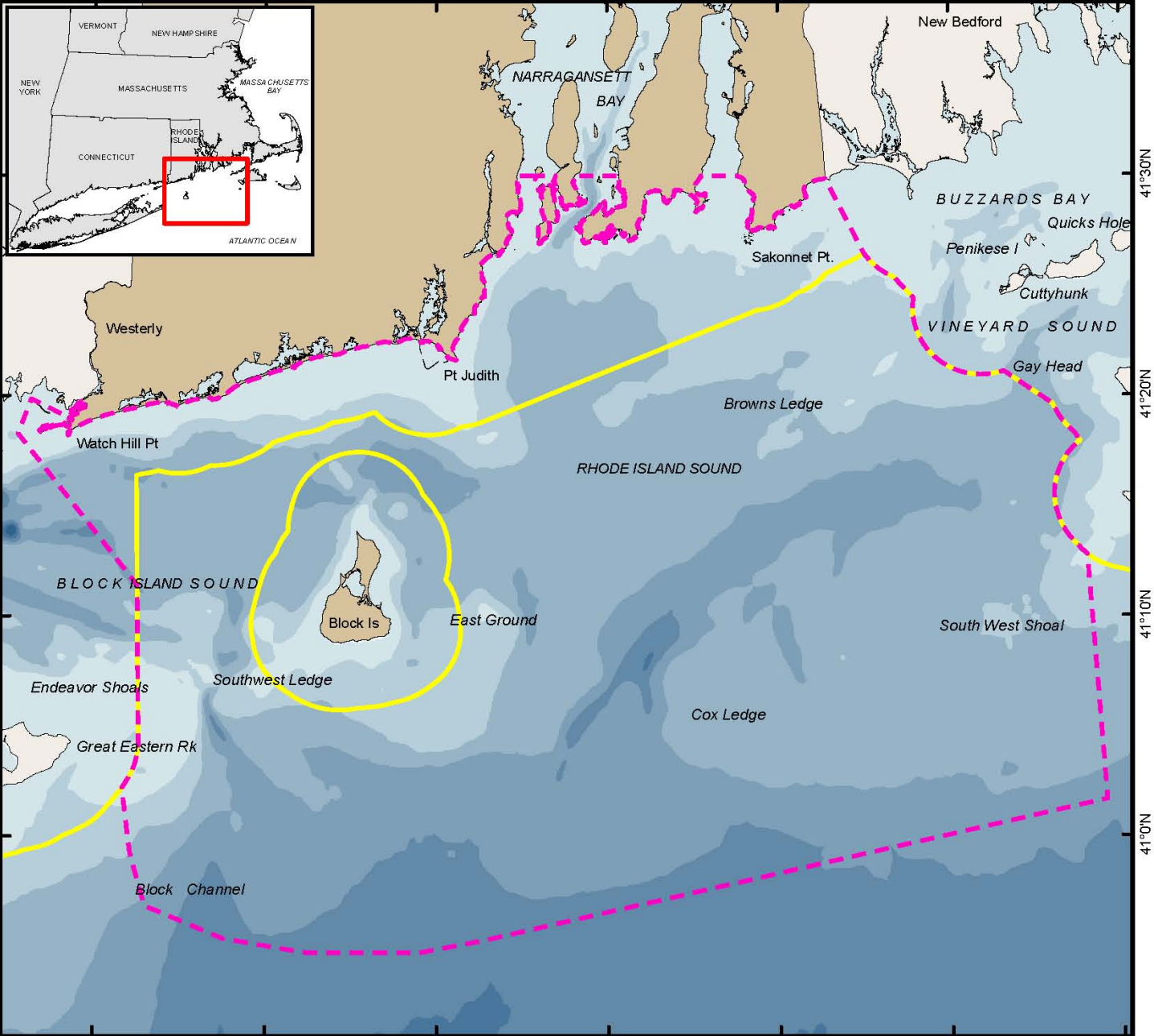
Bathymetry (m)

-  -20
-  -30
-  -40
-  -50
-  -60
-  -70
-  -80

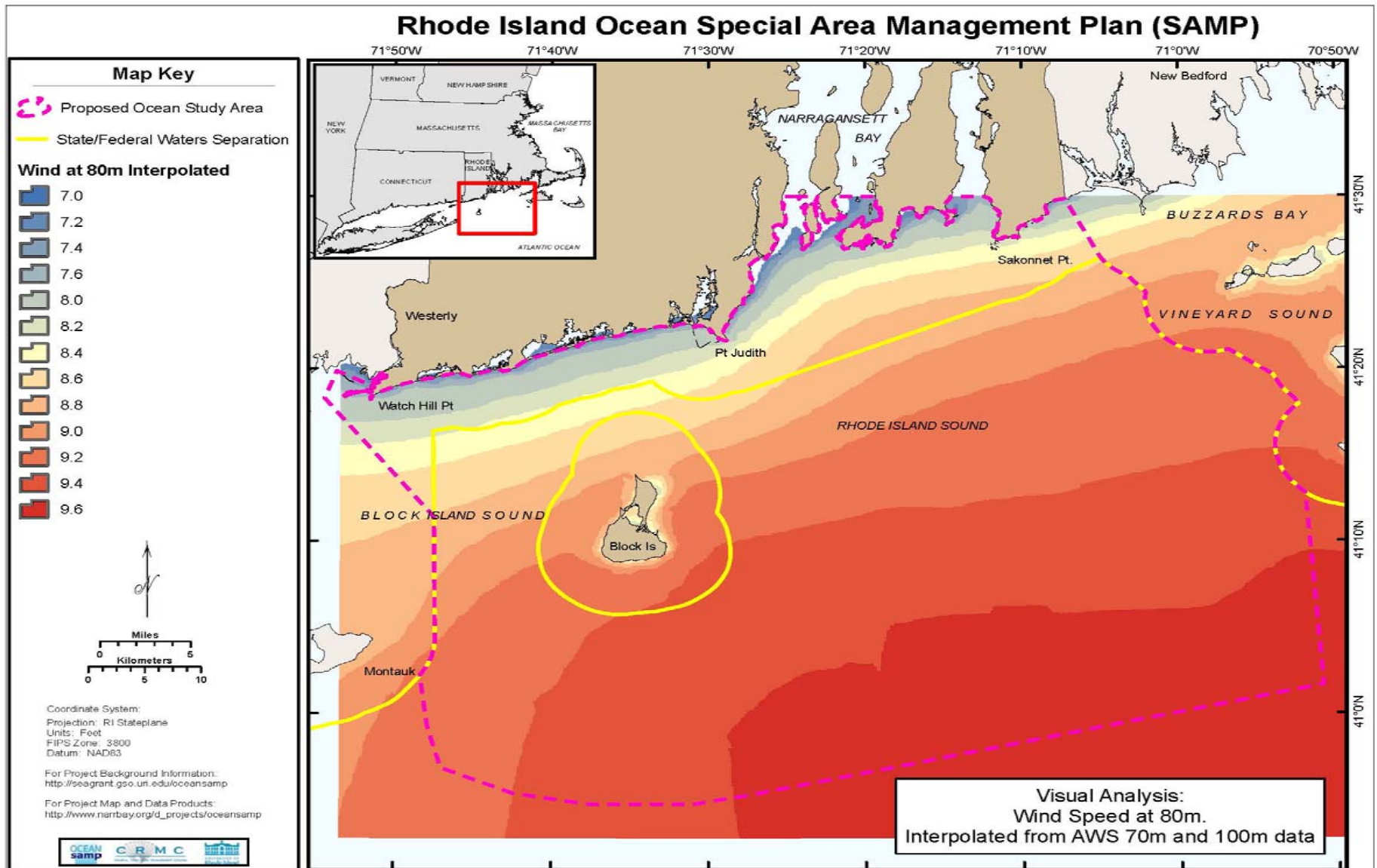
Coordinate System:
 Projection: R1 Stateplane
 Units: Feet
 FIPS Zone: 3800
 Datum: NAD83

For Project Map and Data Products:
http://www.narrbay.org/d_projects/oceansamp

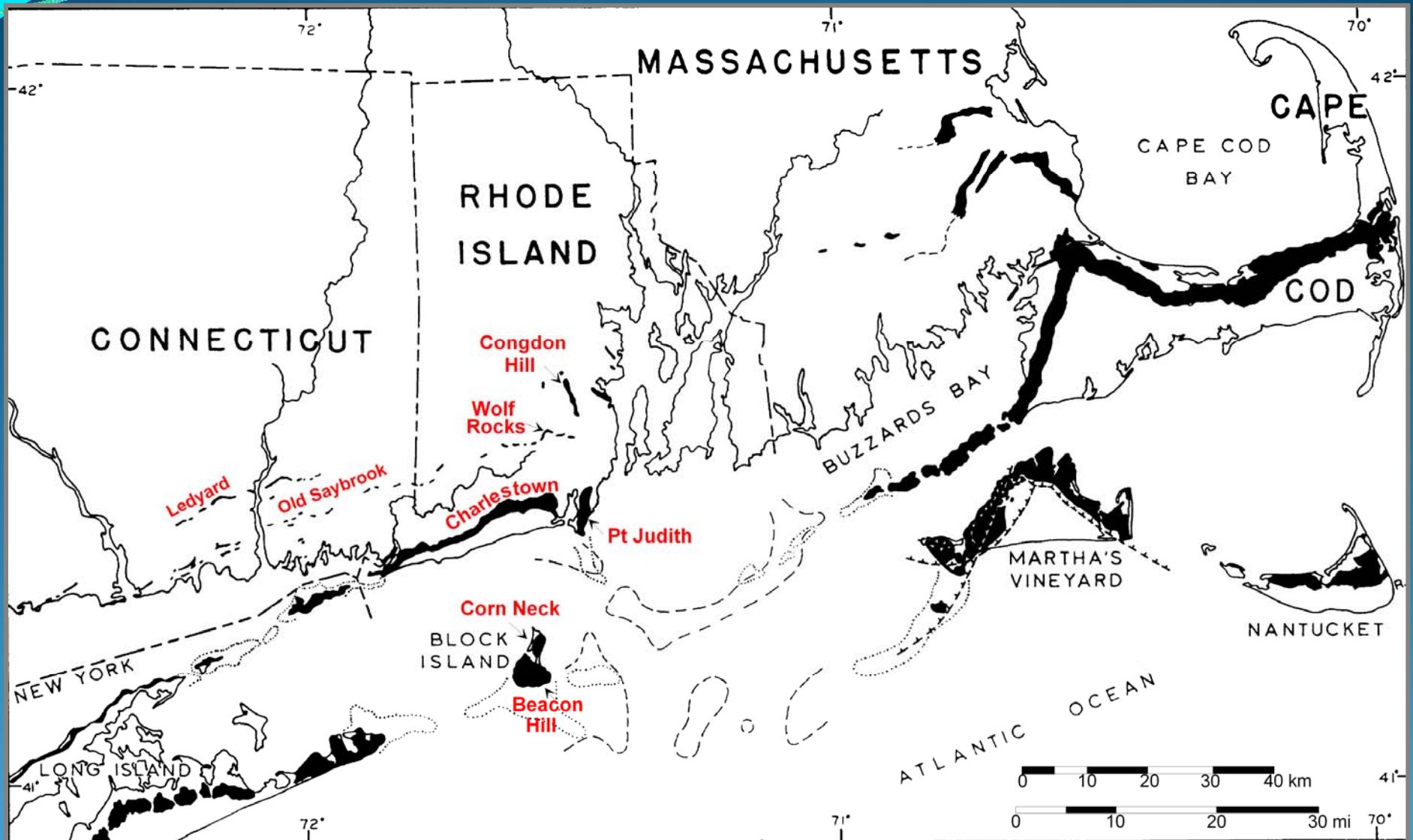



41°30'N
41°20'N
41°10'N
41°0'N

Estimates of 80 m wind speeds AWS TrueWinds data



End Moraines of Southeastern New England





Schafer and Hartshorn, 1965; Sirkin, 1982






Mohegan Bluffs, BI – Complex Stratigraphy

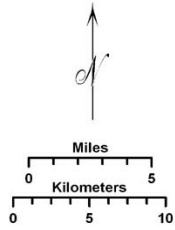
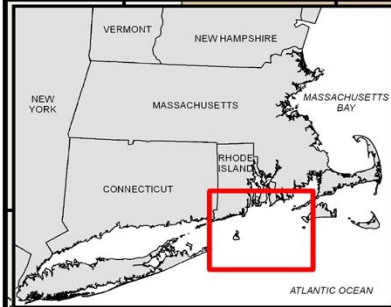
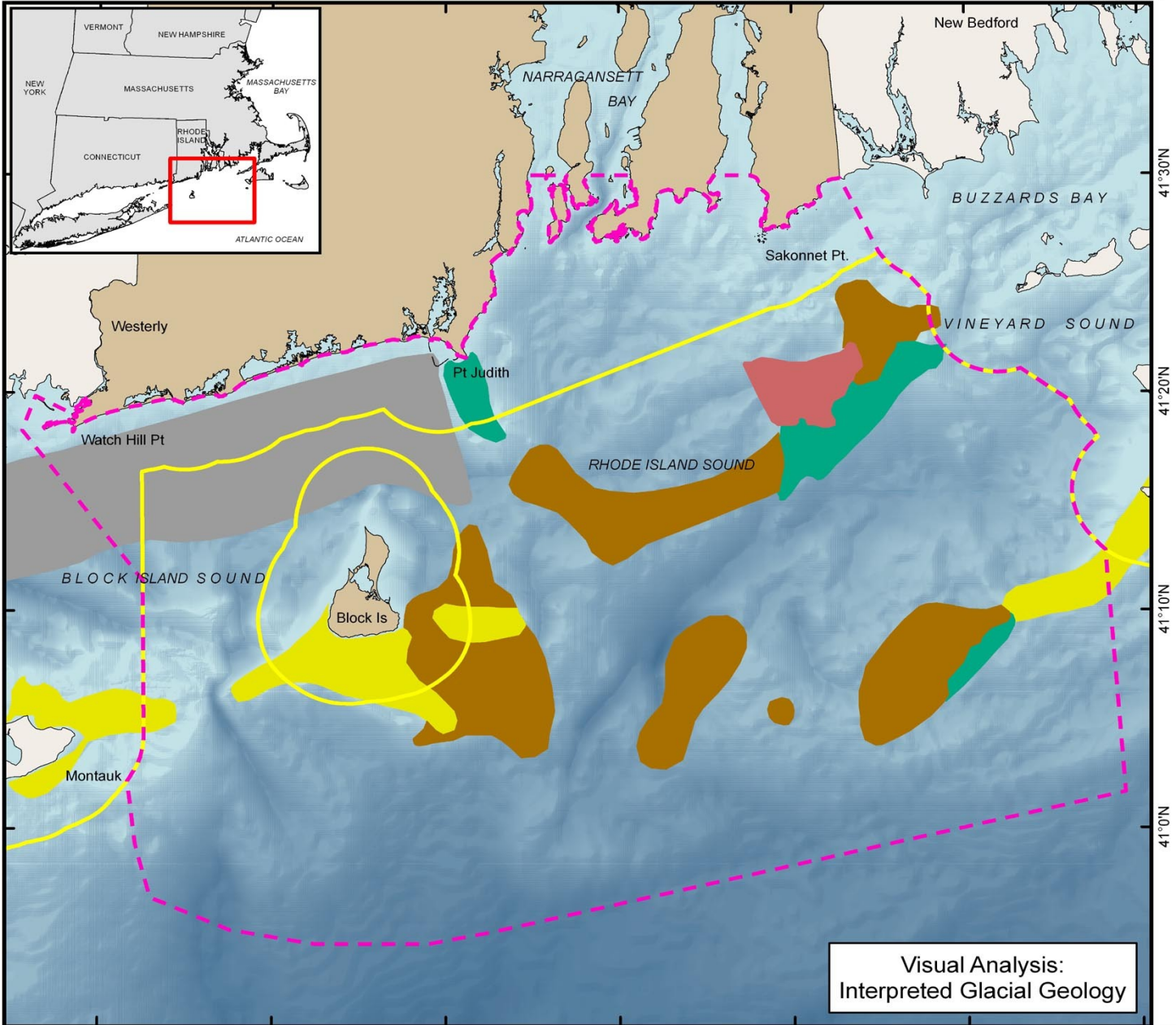


Rhode Island Ocean Special Area Management Plan (SAMP)

71°50'W 71°40'W 71°30'W 71°20'W 71°10'W 71°0'W 70°50'W

- Map Key**
-  Proposed Ocean Study Area
 -  State/Federal Waters Separation

- Glacial Geology**
- Stone-Borns 1986
-  Glacial Lakefloor
 -  End Moraine - Blocky
 -  End moraine - Boulder
 -  End moraine - Bold., Cob., Sand
 -  Tertiary Manetto Gravel



Coordinate System:
 Projection: RI Stateplane
 Units: Feet
 FIPS Zone: 3800
 Datum: NAD83

For Project Background Information:
<http://seagrant.gso.uri.edu/oceansamp>

For Project Map and Data Products:
http://www.narrbay.org/d_projects/oceansamp





Visual Analysis:
 Interpreted Glacial Geology

41°30'N
41°20'N
41°10'N
41°0'N





Rhode Island Ocean Special Area Management Plan (SAMP)

71°50'W 71°40'W 71°30'W 71°20'W 71°10'W 71°0'W 70°50'W

Map Key

-  Proposed Ocean Study Area
-  State/Federal Waters Separation


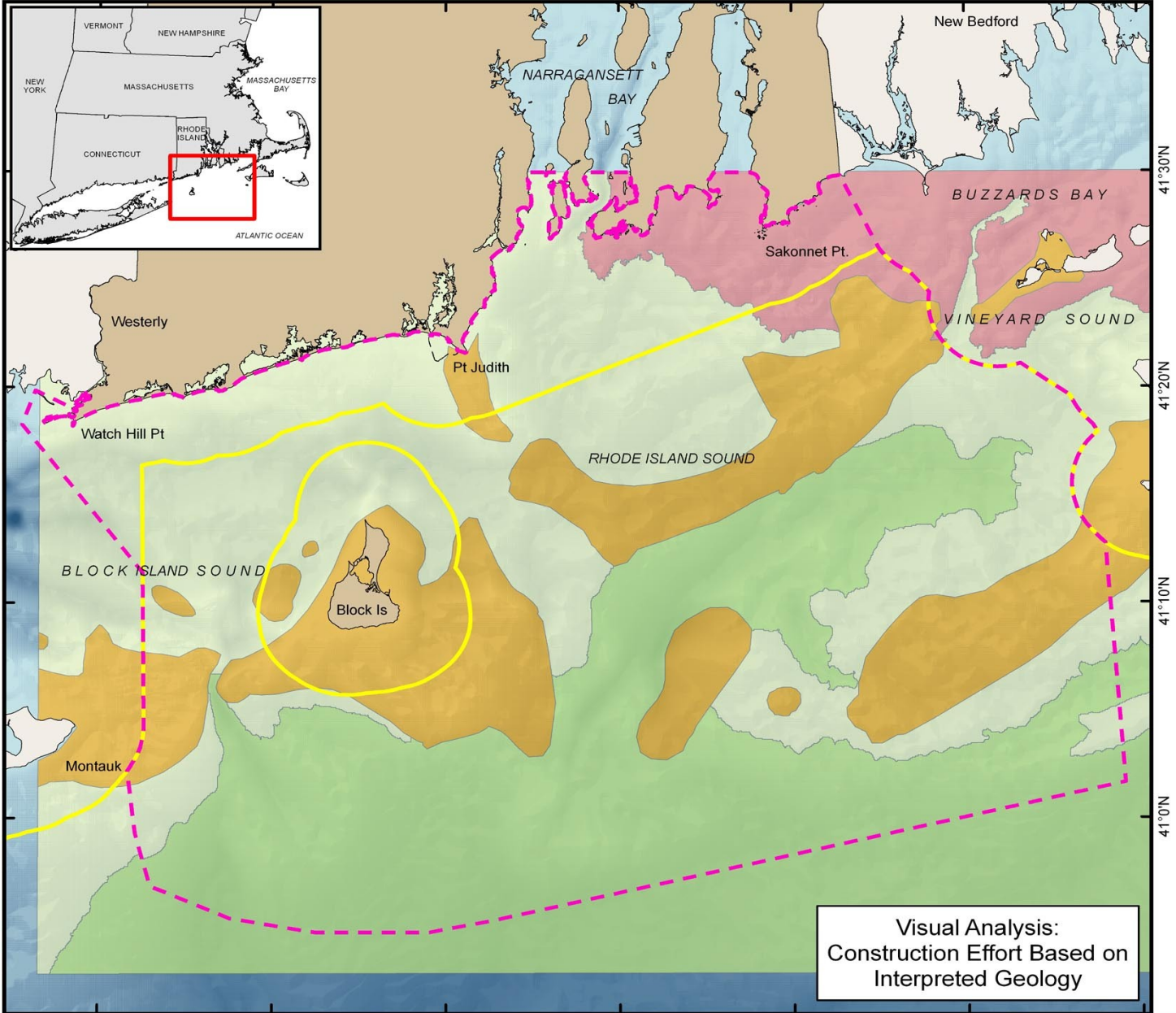
Construction Effort

-  1 - 2
-  3
-  4 - 5
-  5

Coordinate System:
 Projection: RI Stateplane
 Units: Feet
 FIPS Zone: 3800
 Datum: NAD83

For Project Background Information:
<http://seagrant.gso.uri.edu/oceansamp>

For Project Map and Data Products:
http://www.narrbay.org/d_projects/oceansamp

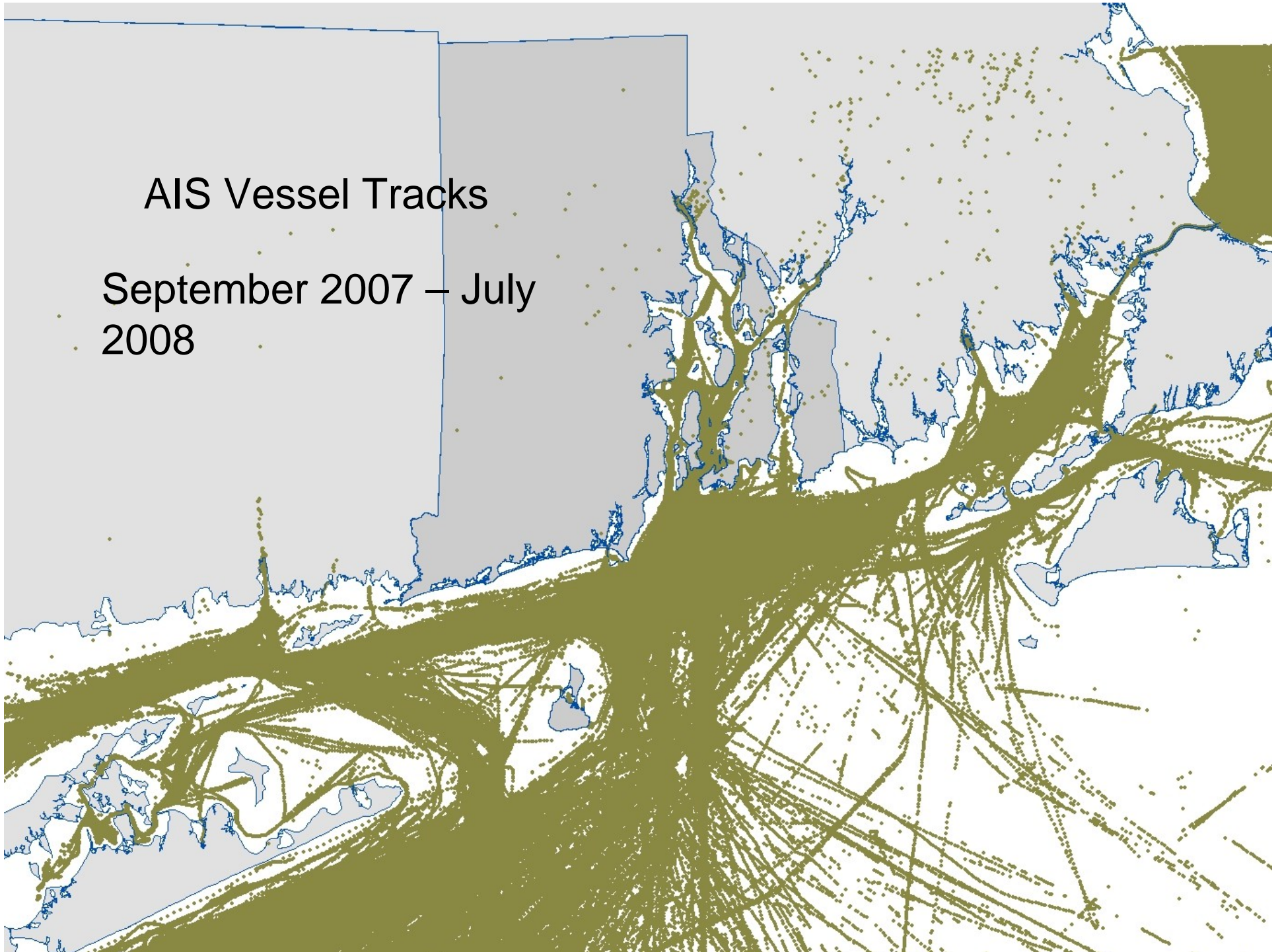



41°30'N
41°20'N
41°10'N
41°0'N

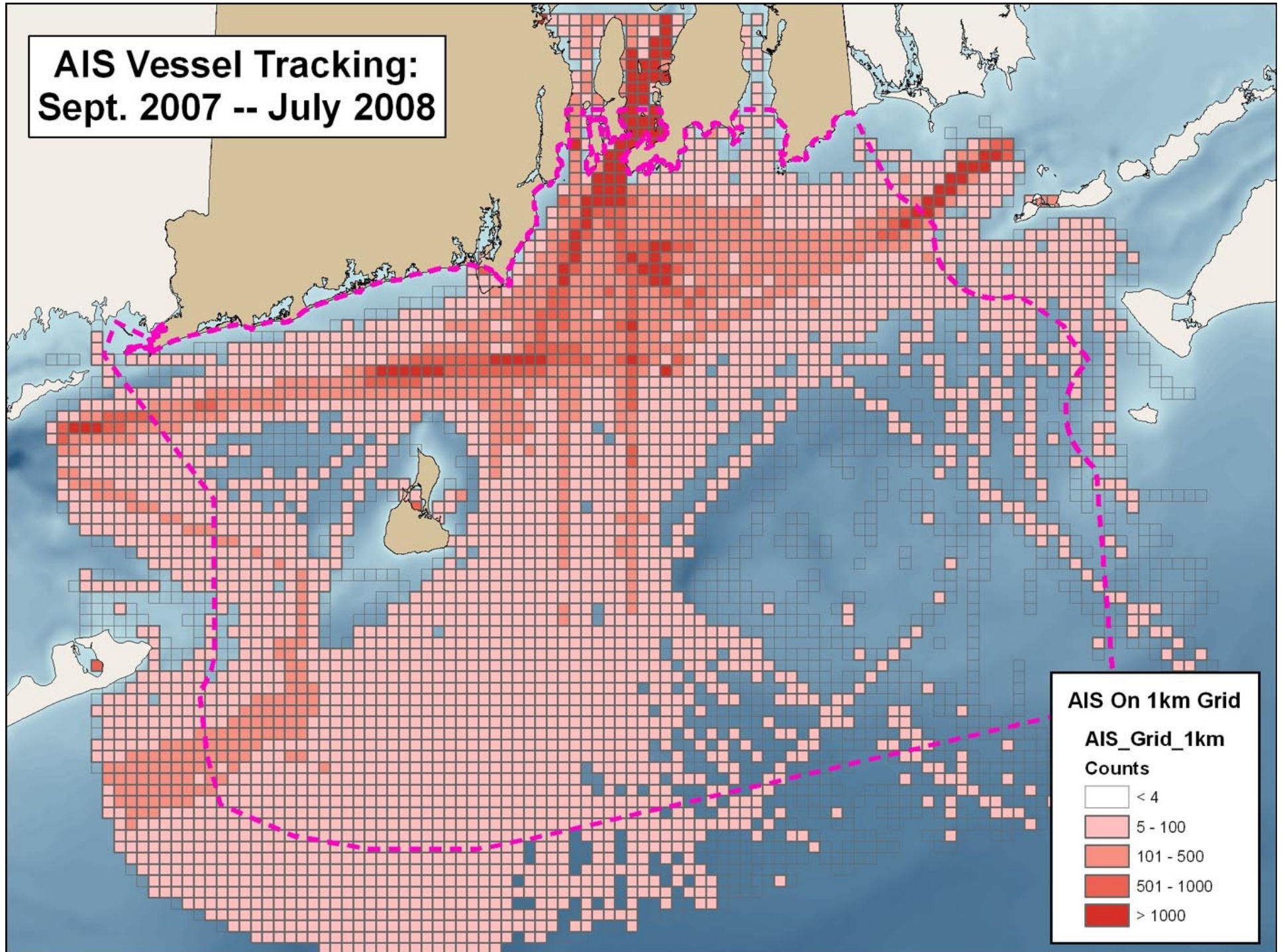
Visual Analysis:
Construction Effort Based on
Interpreted Geology

AIS Vessel Tracks

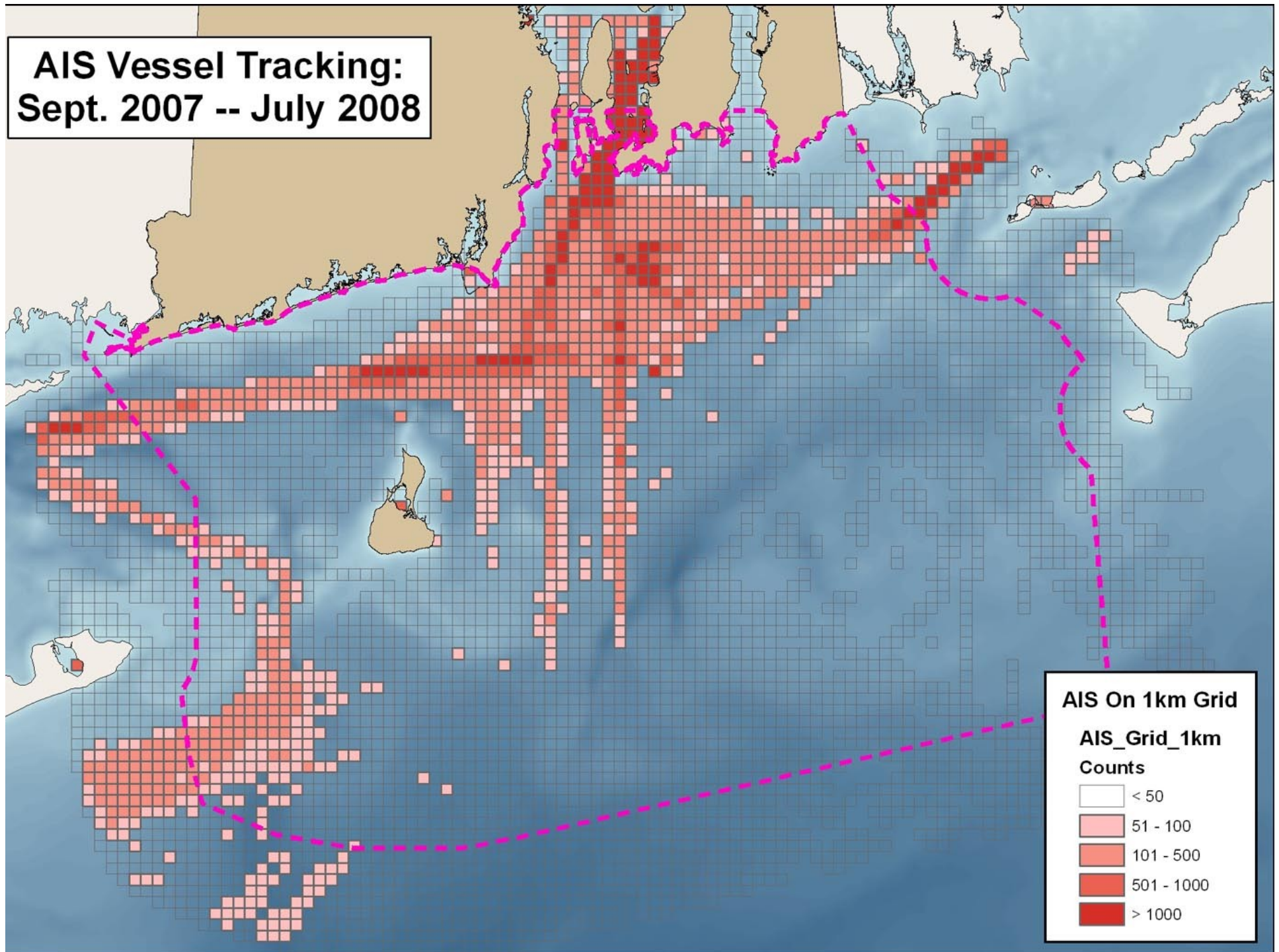
September 2007 – July
2008



AIS Vessel Tracking: Sept. 2007 -- July 2008











AIS Vessel Tracking: Sept. 2007 -- July 2008



Rhode Island Ocean Special Area Management Plan (SAMP)

71°50'W 71°40'W 71°30'W 71°20'W 71°10'W 71°0'W 70°50'W


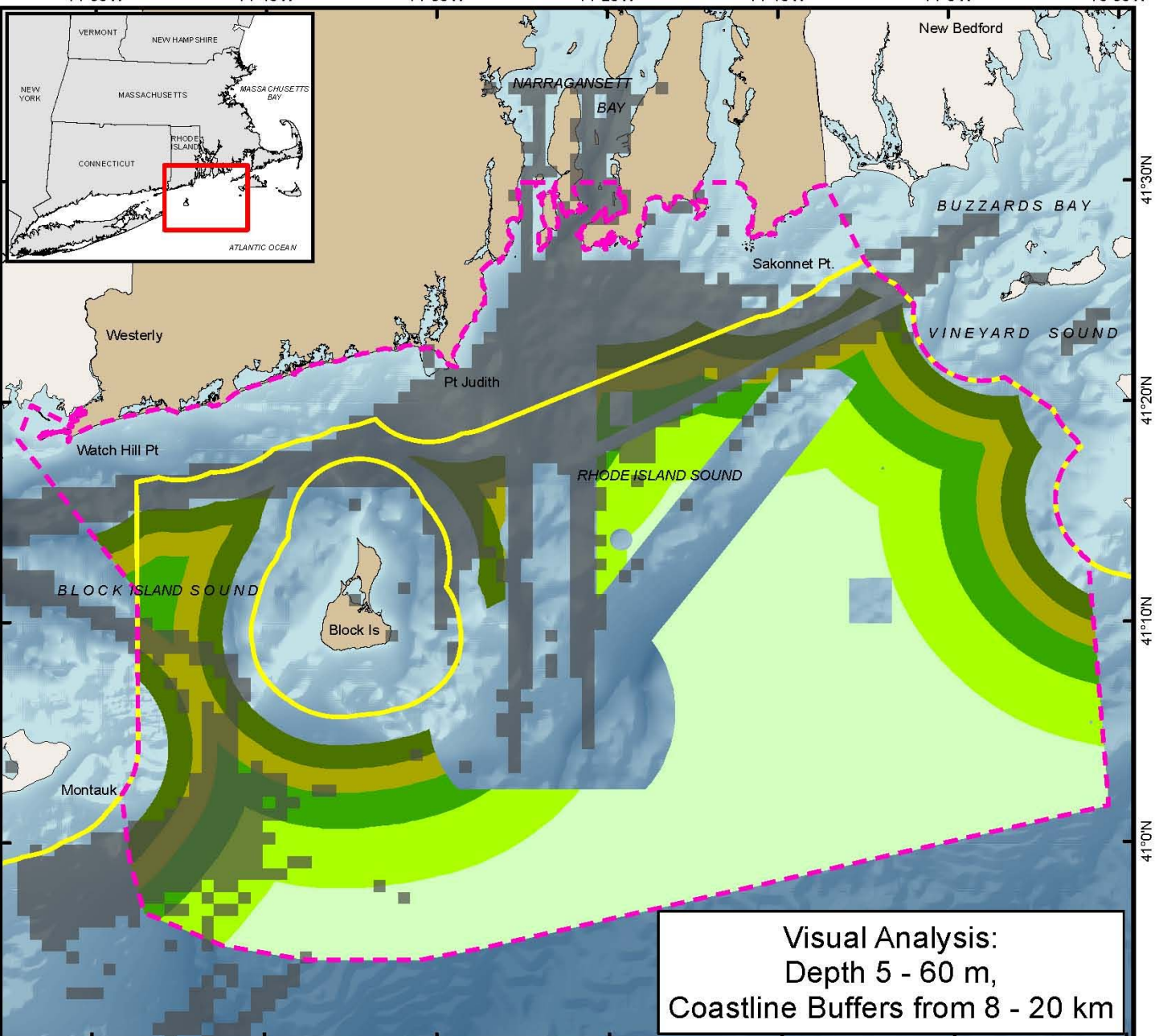
Map Key

-  Proposed Ocean Study Area
-  State/Federal Waters Separation
-  AIS Vessel Traffic
-  20 Kilometer Buffer
-  15 Kilometer Buffer
-  12 Kilometer Buffer
-  10 Kilometer Buffer
-  8 Kilometer Buffer

Coordinate System:
 Projection: RI Stateplane
 Units: Feet
 FIPS Zone: 3800
 Datum: NAD83

For Project Background Information:
<http://seagrant.gso.un.edu/oceansamp>

For Project Map and Data Products:
http://www.narrbay.org/d_projects/oceansamp

Visual Analysis:
 Depth 5 - 60 m,
 Coastline Buffers from 8 - 20 km

Technology Based Assessment

Objective: Develop a metric based on technical challenge to power production potential to screen for sites.

$$\text{TDI} = \text{TCI}/\text{PPP}$$

where TDI –Technical Development Index

TCI- Technical Challenge Index



PPP- Power Production Potential

Presented in form of dimensionless values (Predicted TDI divided by lowest TDI possible in area of interest)













Rhode Island Ocean Special Area Management Plan (SAMP)

71°50'W 71°40'W 71°30'W 71°20'W 71°10'W 71°0'W 70°50'W

Map Key

-  Proposed Ocean Study Area
-  State/Federal Waters Separation

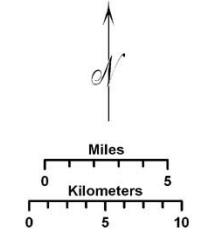

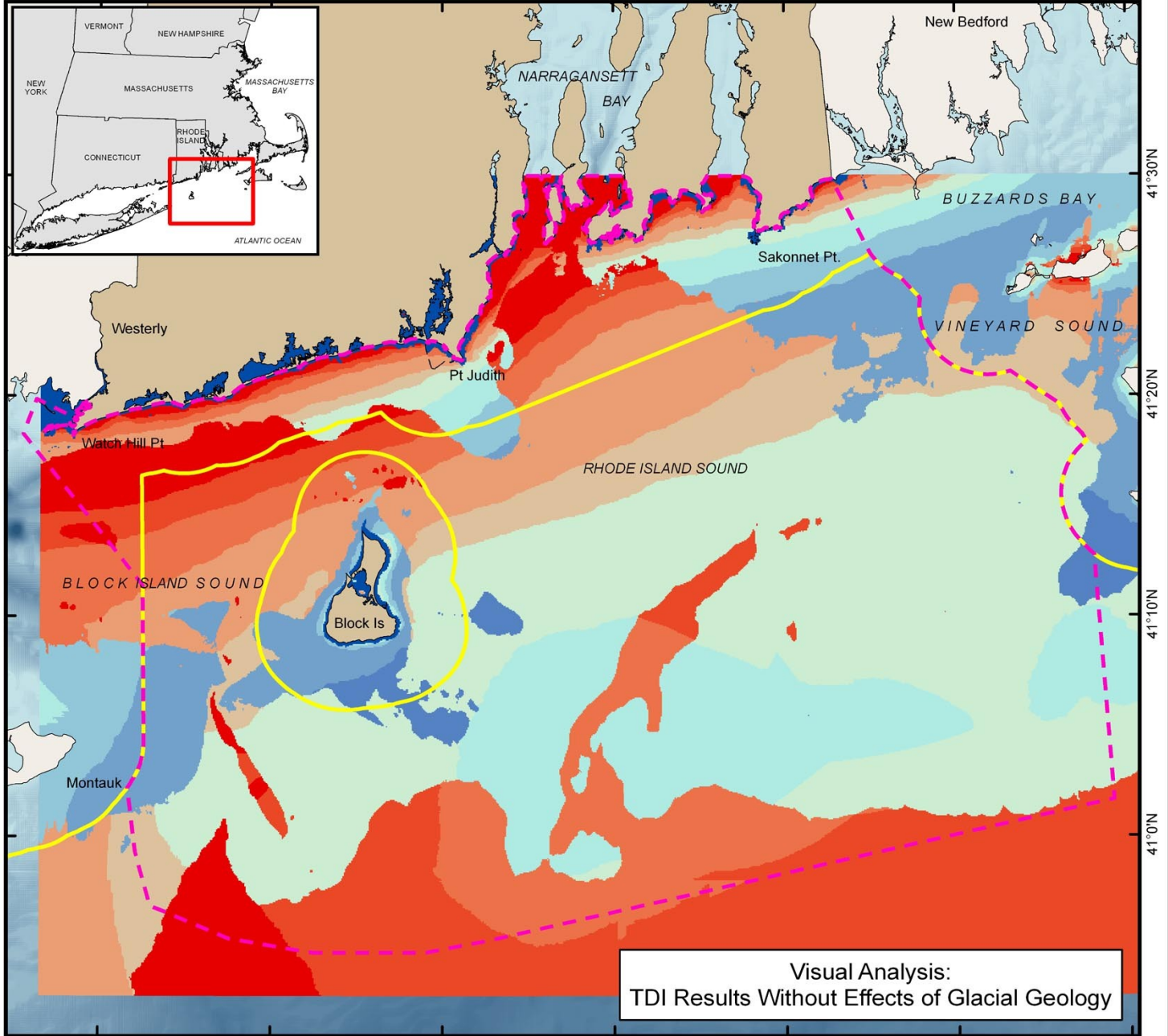
TDI - No Geology

-  1.0
-  1.1
-  1.2
-  1.3
-  1.4
-  1.5
-  1.6
-  1.7
-  1.8
-  1.9
-  2.0
-  2.1

Coordinate System:
 Projection: RI Stateplane
 Units: Feet
 FIPS Zone: 3800
 Datum: NAD83

For Project Background Information:
<http://seagrant.gso.uri.edu/oceansamp>

For Project Map and Data Products:
http://www.narrbay.org/d_projects/oceansamp







41°30'N
41°20'N
41°10'N
41°0'N












Visual Analysis:
TDI Results Without Effects of Glacial Geology

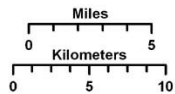
Rhode Island Ocean Special Area Management Plan (SAMP)

71°50'W 71°40'W 71°30'W 71°20'W 71°10'W 71°0'W 70°50'W

- Map Key**
-  Proposed Ocean Study Area
 -  State/Federal Waters Separation

TDI - With Geology

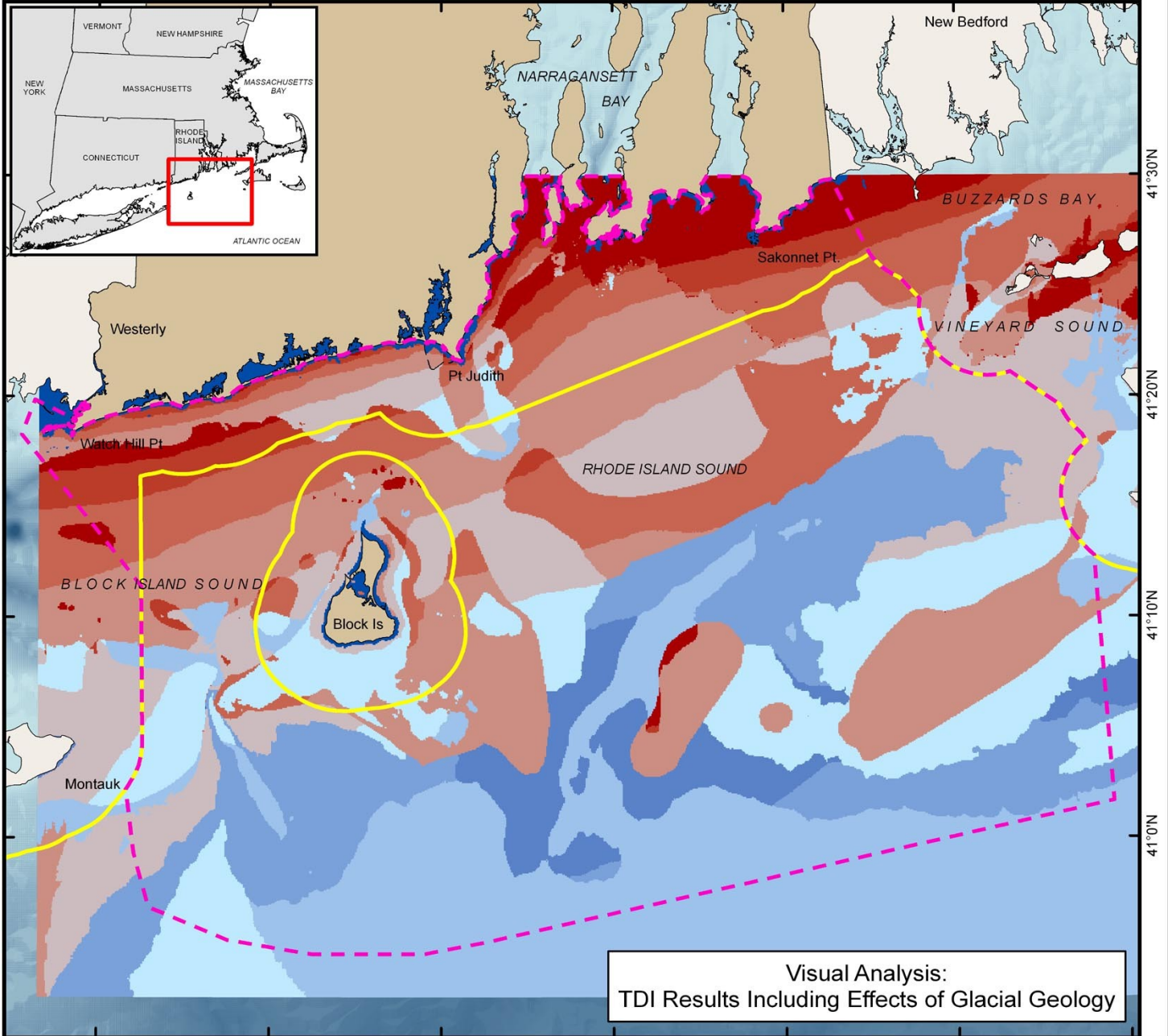
-  1.00
-  1.25
-  1.50
-  1.75
-  2.00
-  2.25
-  2.50
-  2.75
-  3.00
-  3.25
-  3.50



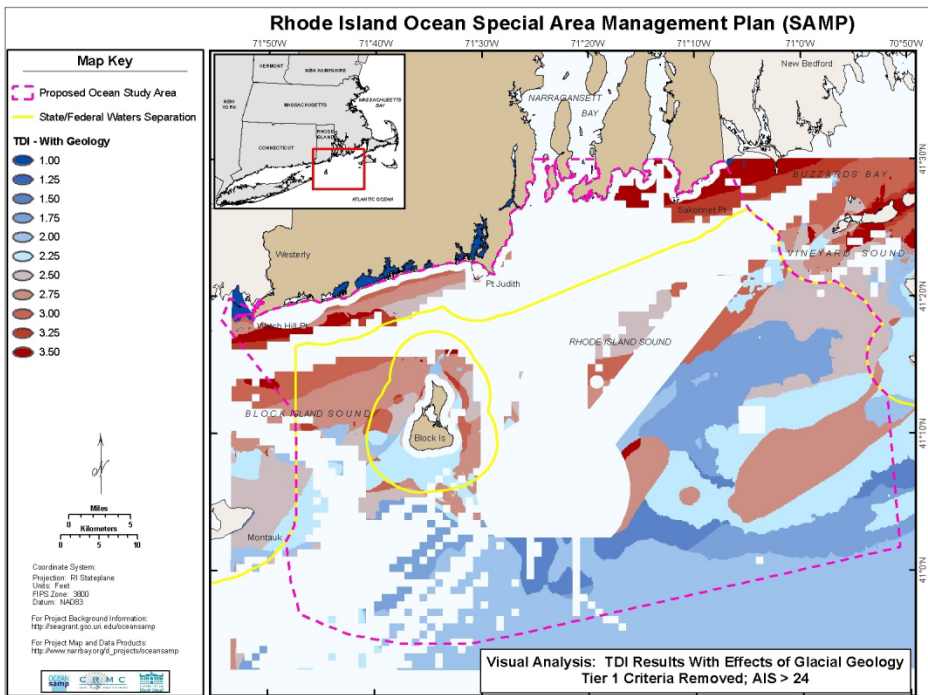
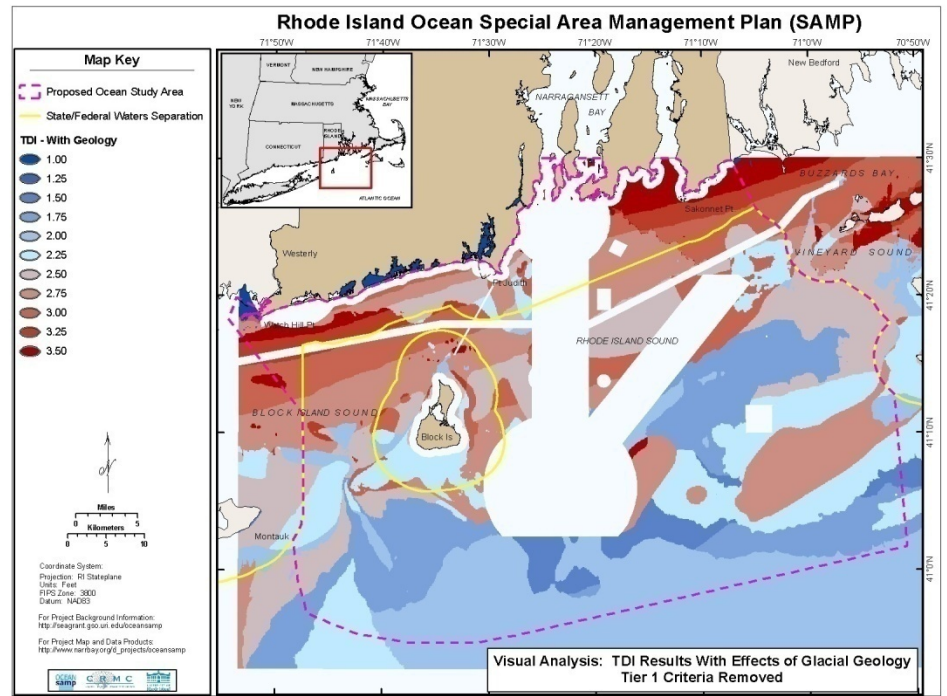
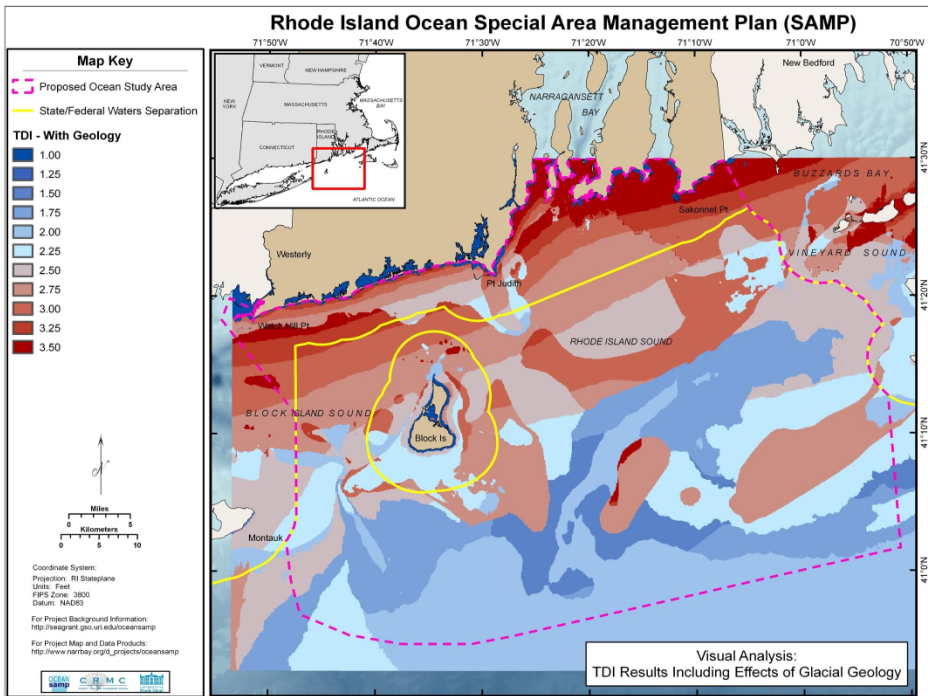
Coordinate System:
 Projection: RI Stateplane
 Units: Feet
 FIPS Zone: 3800
 Datum: NAD83

For Project Background Information:
<http://seagrant.gso.uri.edu/oceansamp>

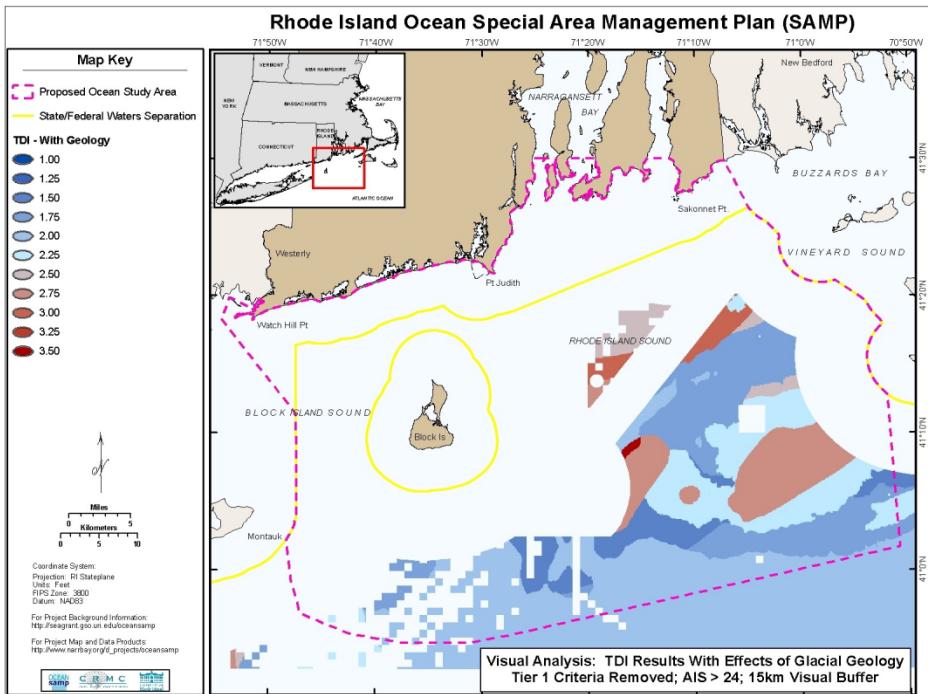
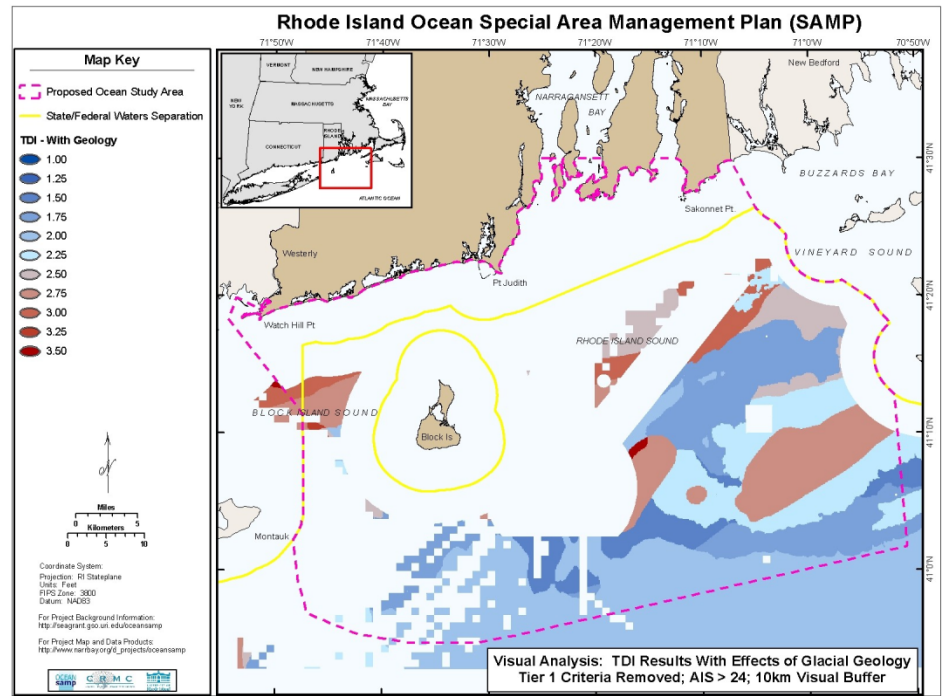
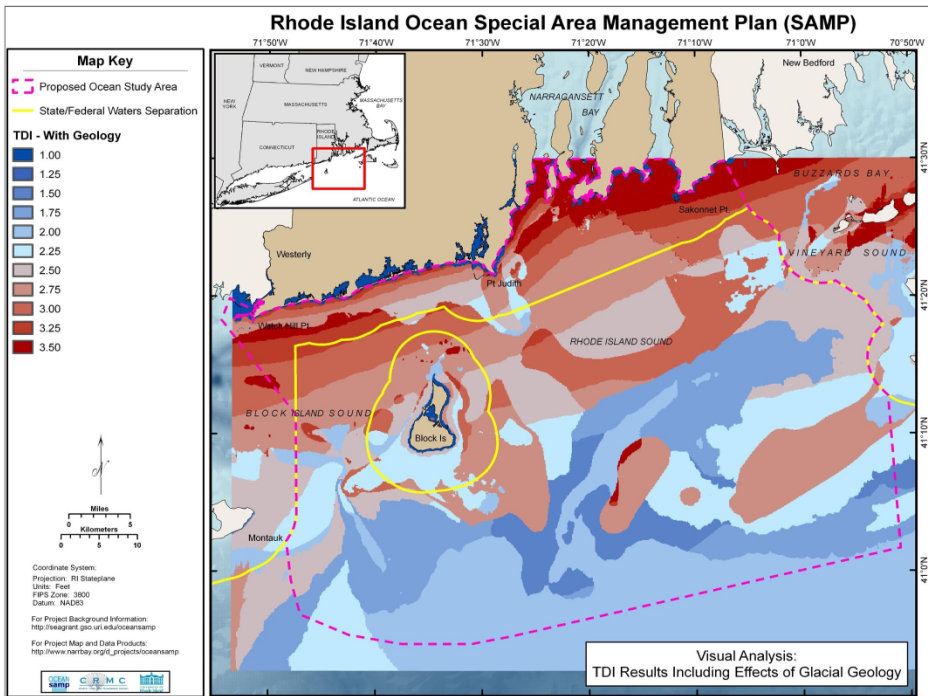
For Project Map and Data Products:
http://www.narrbay.org/d_projects/oceansamp



Visual Analysis:
 TDI Results Including Effects of Glacial Geology



AIS SERIES



Visualization Series

Next Steps

- Tier 2 analysis

Use compatibility and conflicts

Commercial and recreational fishing

Recreational boating

Existing licenses (leases)

Aggregate extraction

Conservation

Aquaculture

Next Steps (Cont'd)

Tier 2 Screening

Environmental Impacts

Birds

Fish and fish habitat

Marine mammals and turtles

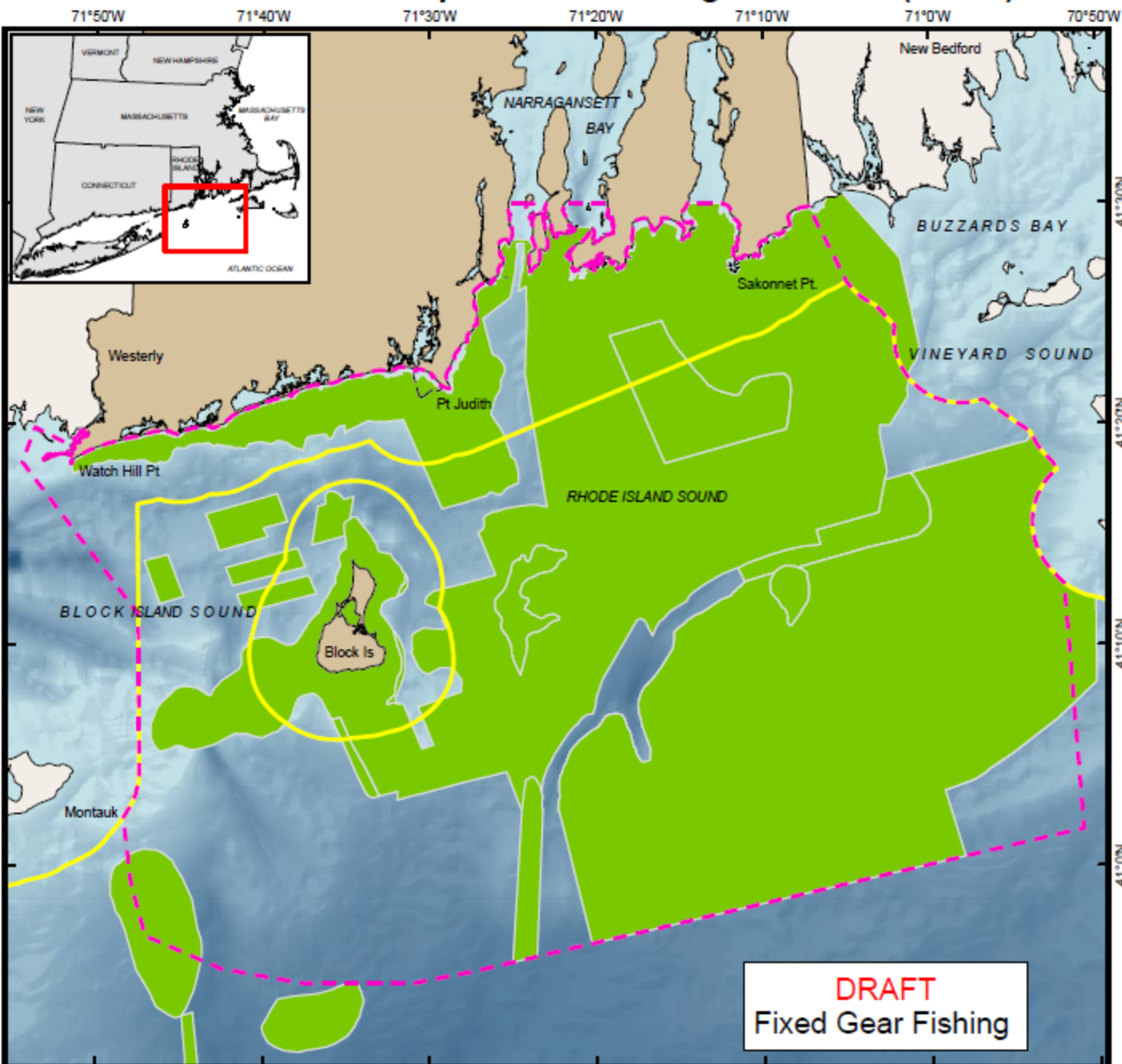
Water and air quality

Historical and cultural resources

Rhode Island Ocean Special Area Management Plan (SAMP)

Map Key

- Proposed Ocean Study Area
- State/Federal Waters Separation
- Fixed Gear Fishing



Coordinate System:
Projection: RI Stateplane
Units: Feet
FIPS Zone: 3800
Datum: NAD83

For Project Background Information:
<http://seagrant.gso.uri.edu/oceansamp>




For Project Map and Data Products:
http://www.namby.org/id_projects/oceansamp

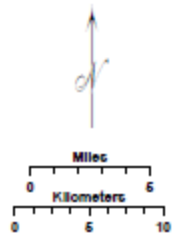


DRAFT
Fixed Gear Fishing

Rhode Island Ocean Special Area Management Plan (SAMP)

Map Key

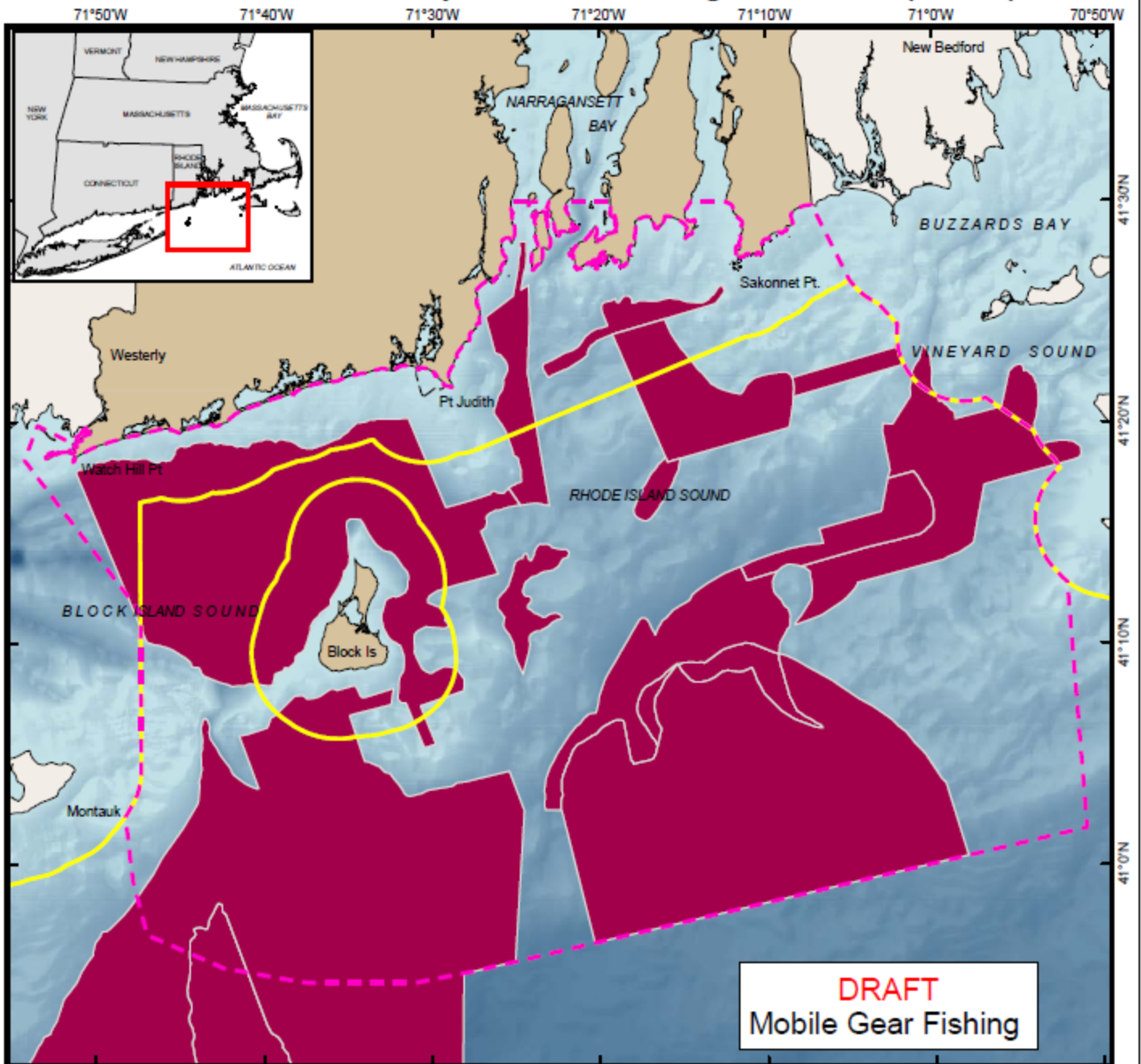
-  Proposed Ocean Study Area
-  State/Federal Waters Separation
-  Mobile Gear Fishing



Coordinate System:
Projection: RI Stateplane
Units: Feet
FIPS Zone: 3800
Datum: NAD83

For Project Background Information:
<http://seagrant.gso.uri.edu/oceansamp>




For Project Map and Data Products:
http://www.narrbay.org/id_projects/oceansamp

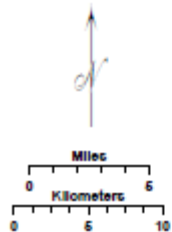
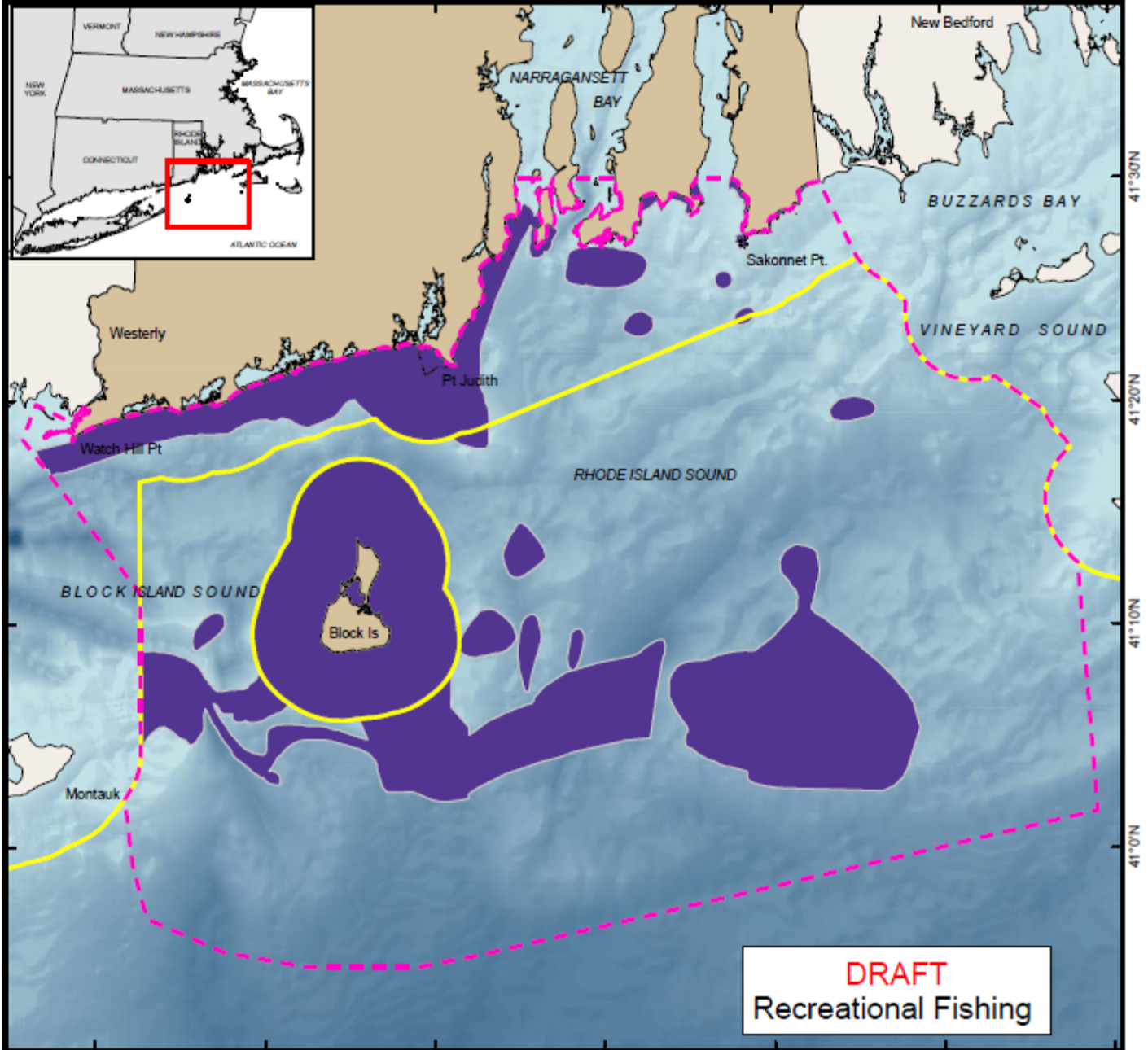


Rhode Island Ocean Special Area Management Plan (SAMP)

71°50'W 71°40'W 71°30'W 71°20'W 71°10'W 71°0'W 70°50'W

Map Key

-  Proposed Ocean Study Area
-  State/Federal Waters Separation
-  Recreational Fishing



Coordinate System:

Projection: RI Stateplane

Units: Feet

FIPS Zone: 3800

Datum: NAD83

For Project Background Information:

<http://seagrant.gso.uri.edu/oceansamp>

For Project Map and Data Products:

http://www.namby.org/id_projects/oceansamp



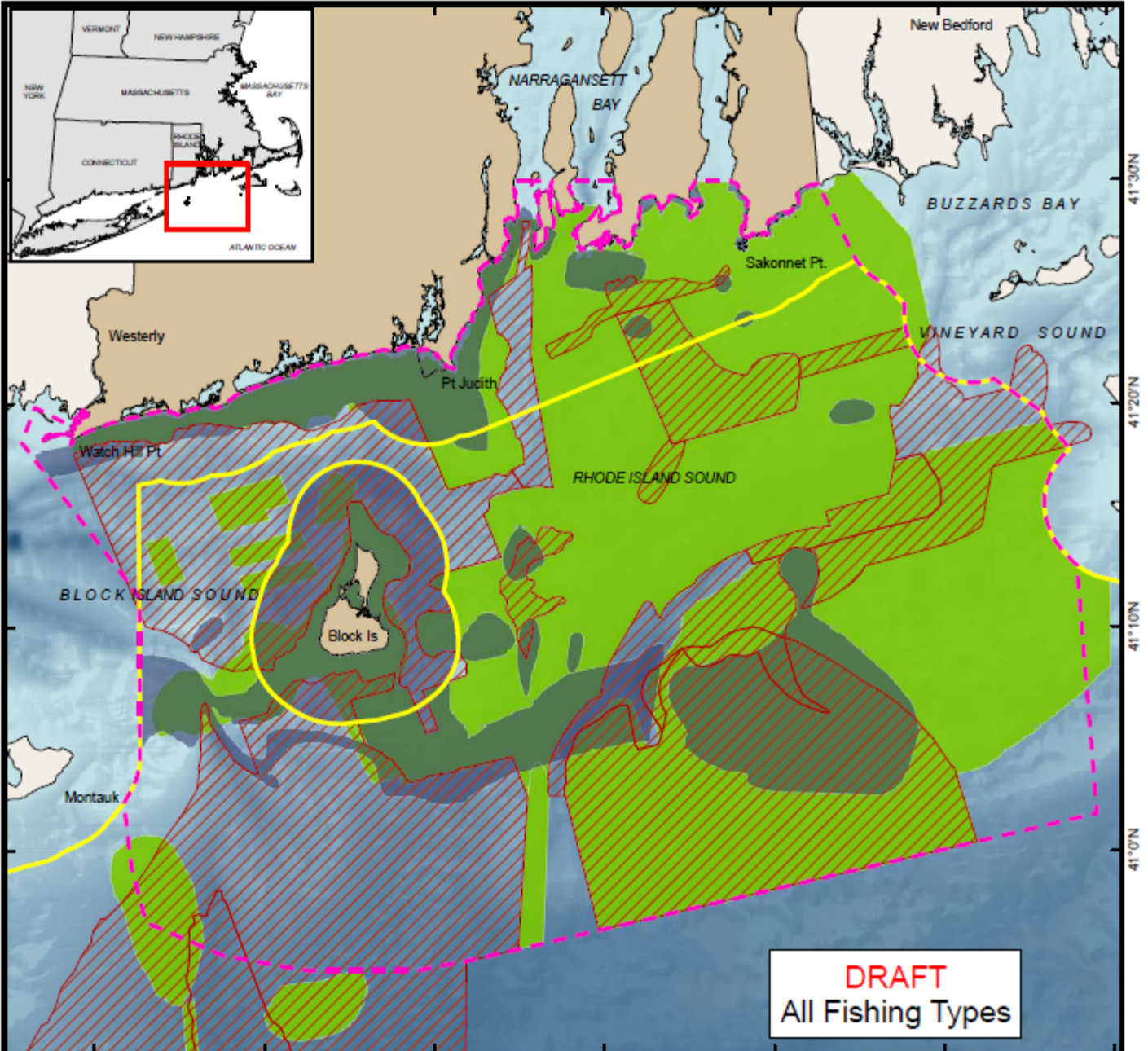
DRAFT
Recreational Fishing

Rhode Island Ocean Special Area Management Plan (SAMP)

71°50'W 71°40'W 71°30'W 71°20'W 71°10'W 71°0'W 70°50'W

Map Key

- Proposed Ocean Study Area
- State/Federal Waters Separation
- Mobile Gear Fishing
- Recreational Fishing
- Fixed Gear Fishing



41°30'N
41°20'N
41°10'N
41°0'N

Coordinate System:
Projection: RI Stateplane
Units: Feet
FIPS Zone: 3800
Datum: NAD83

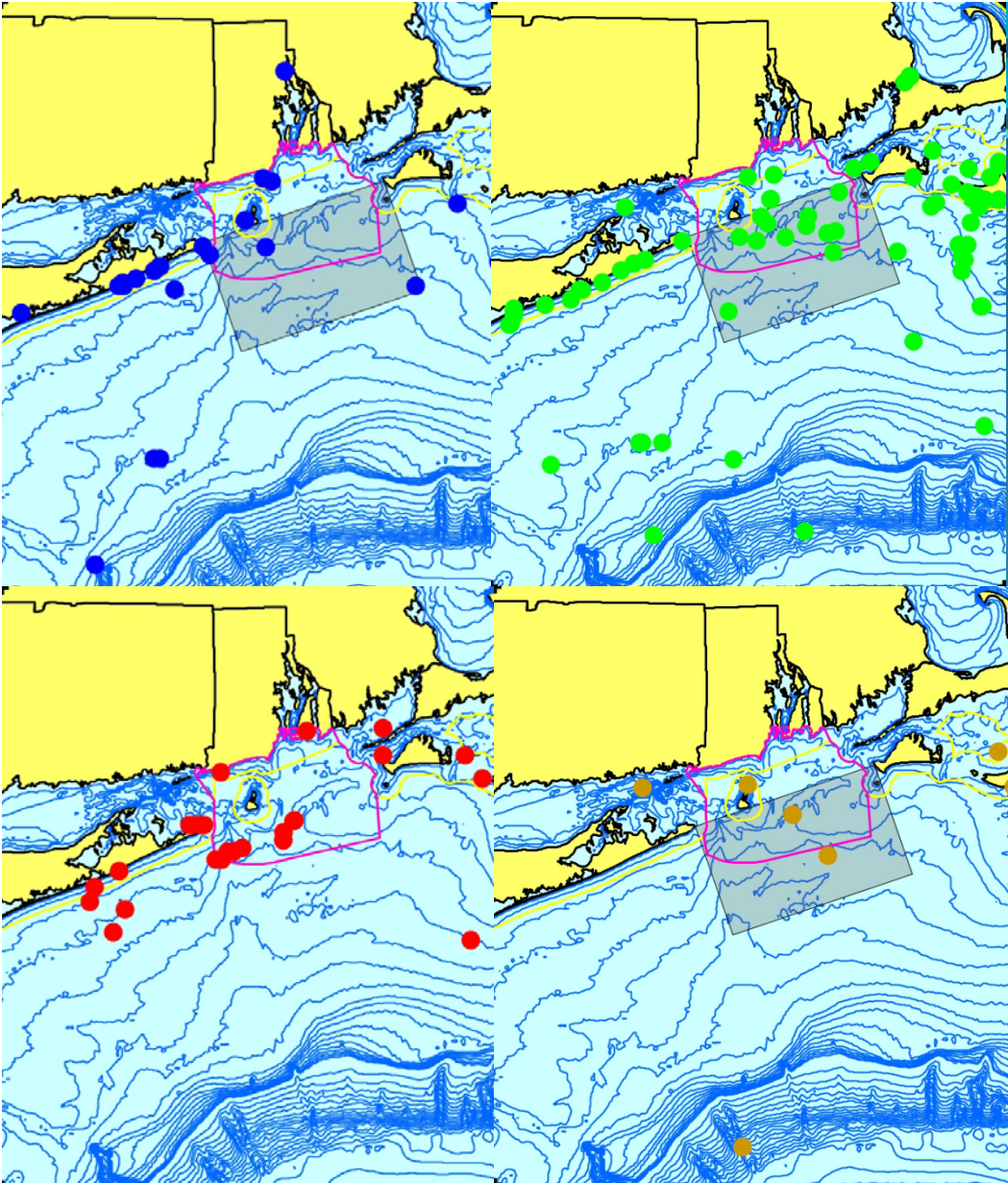
For Project Background Information:
<http://seagrant.gso.uri.edu/oceansamp>

For Project Map and Data Products:
http://www.narrbay.org/id_projects/oceansamp

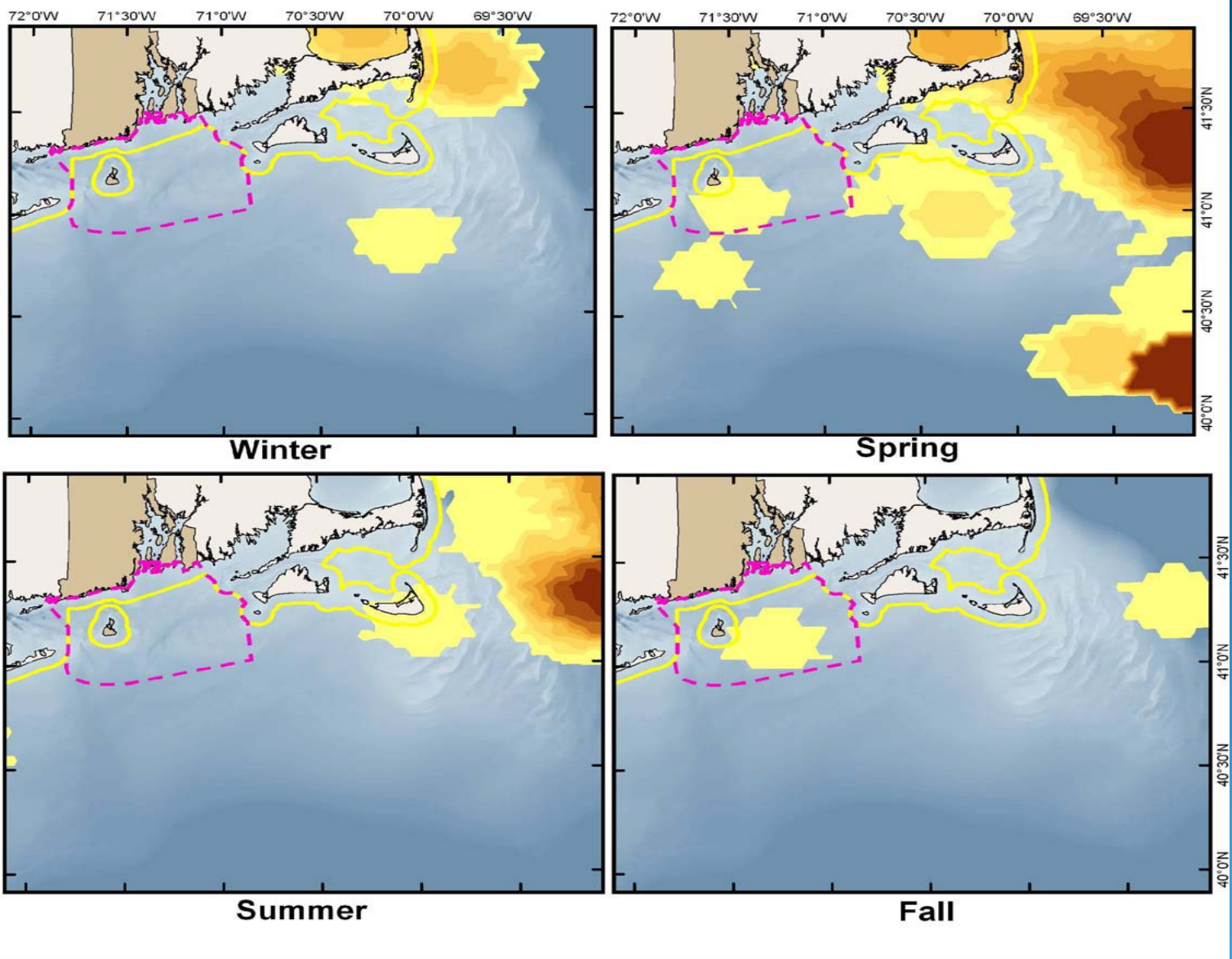


DRAFT
All Fishing Types

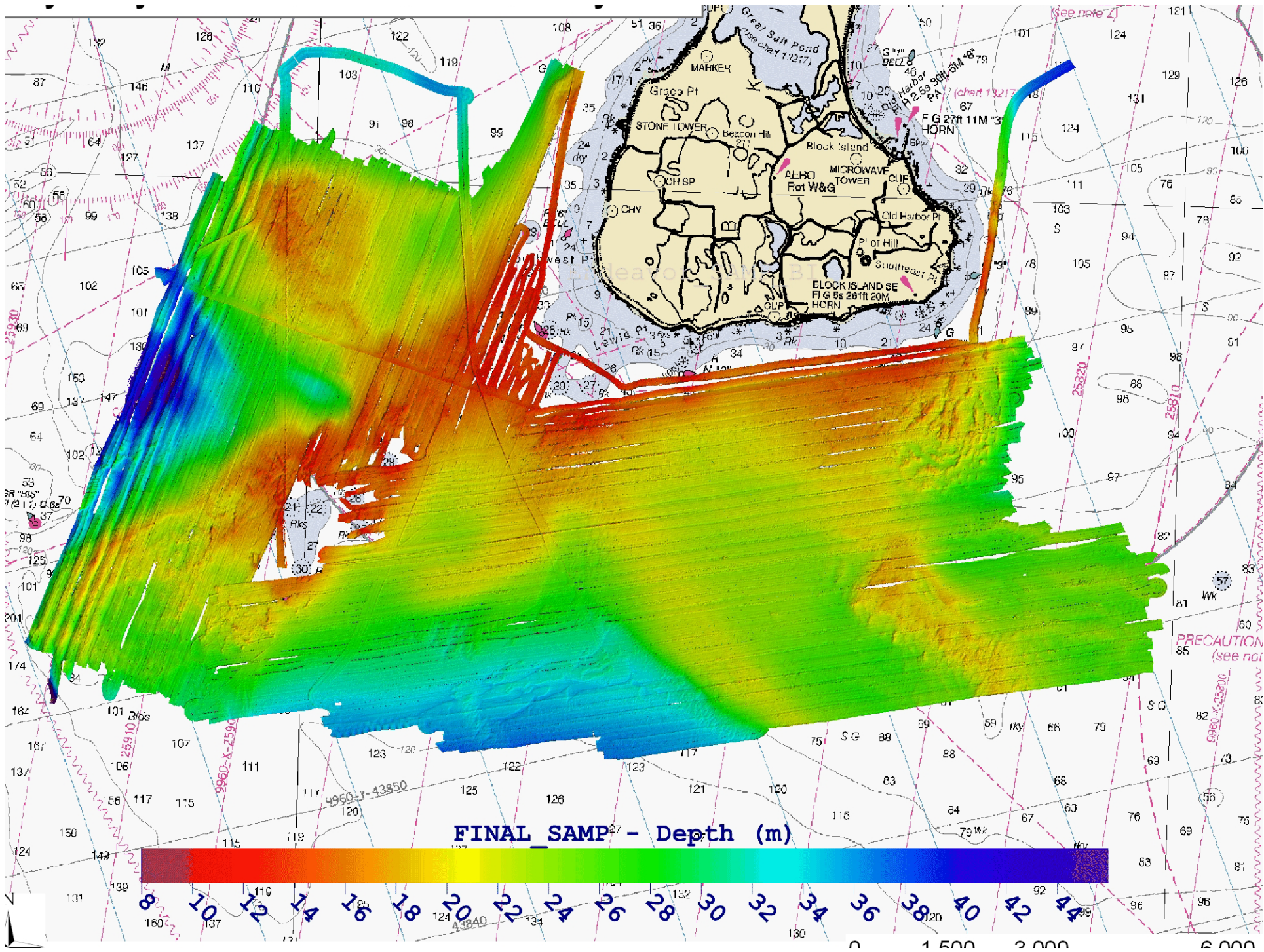
North Atlantic Right Whale, 1828-2007

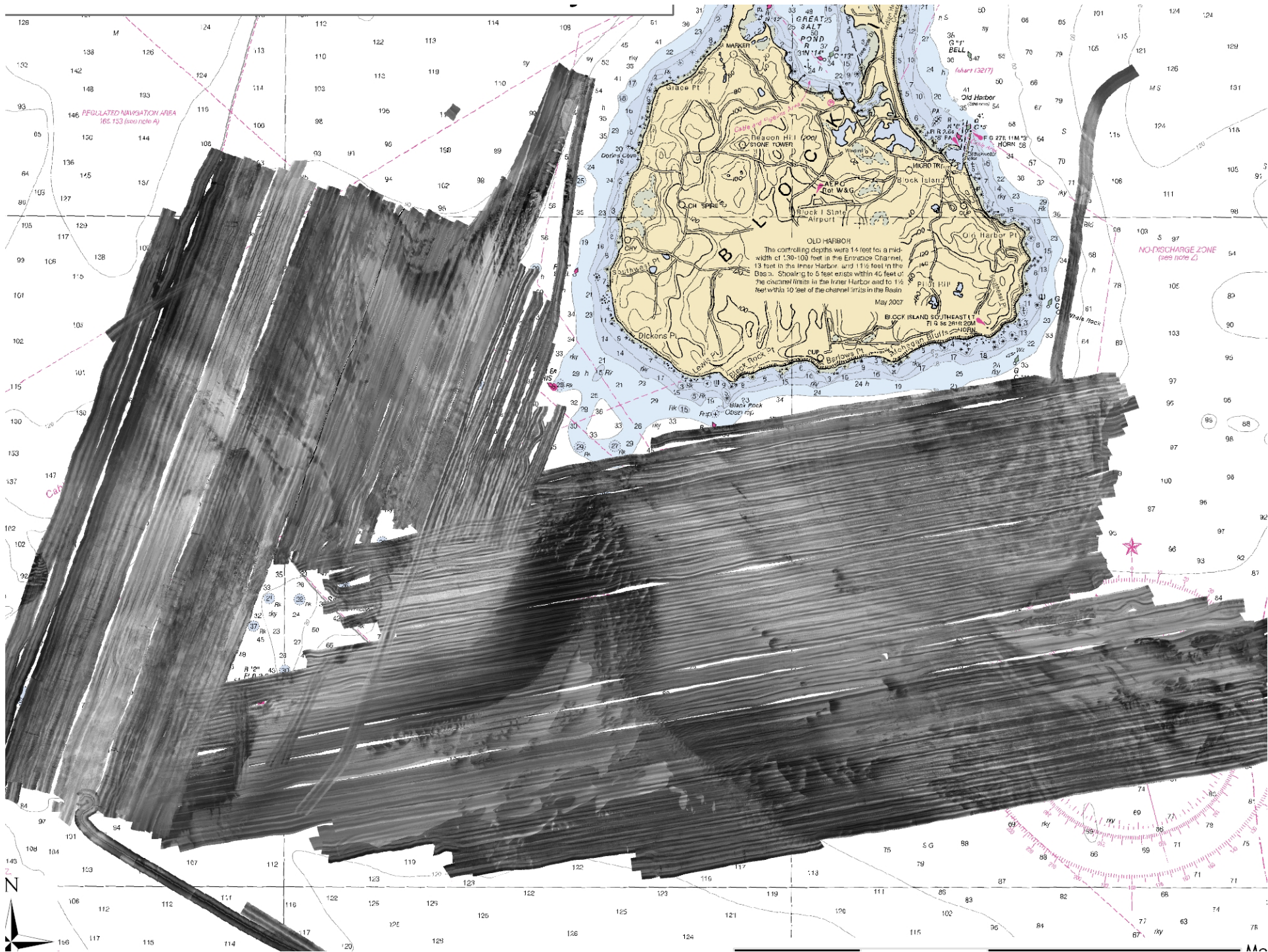


Dr. Robert Kenney, URI

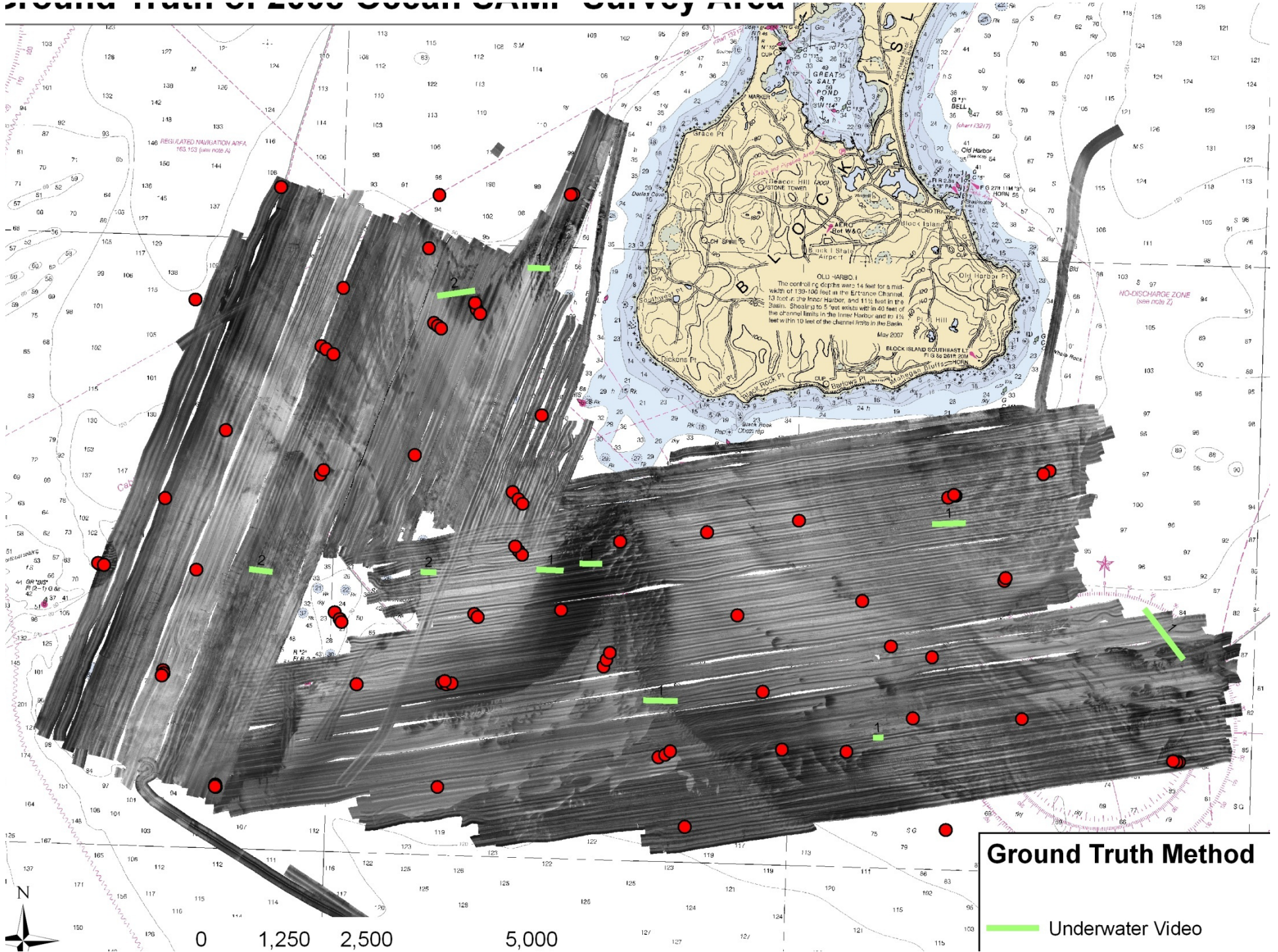


Dr. Robert Kenney, URI





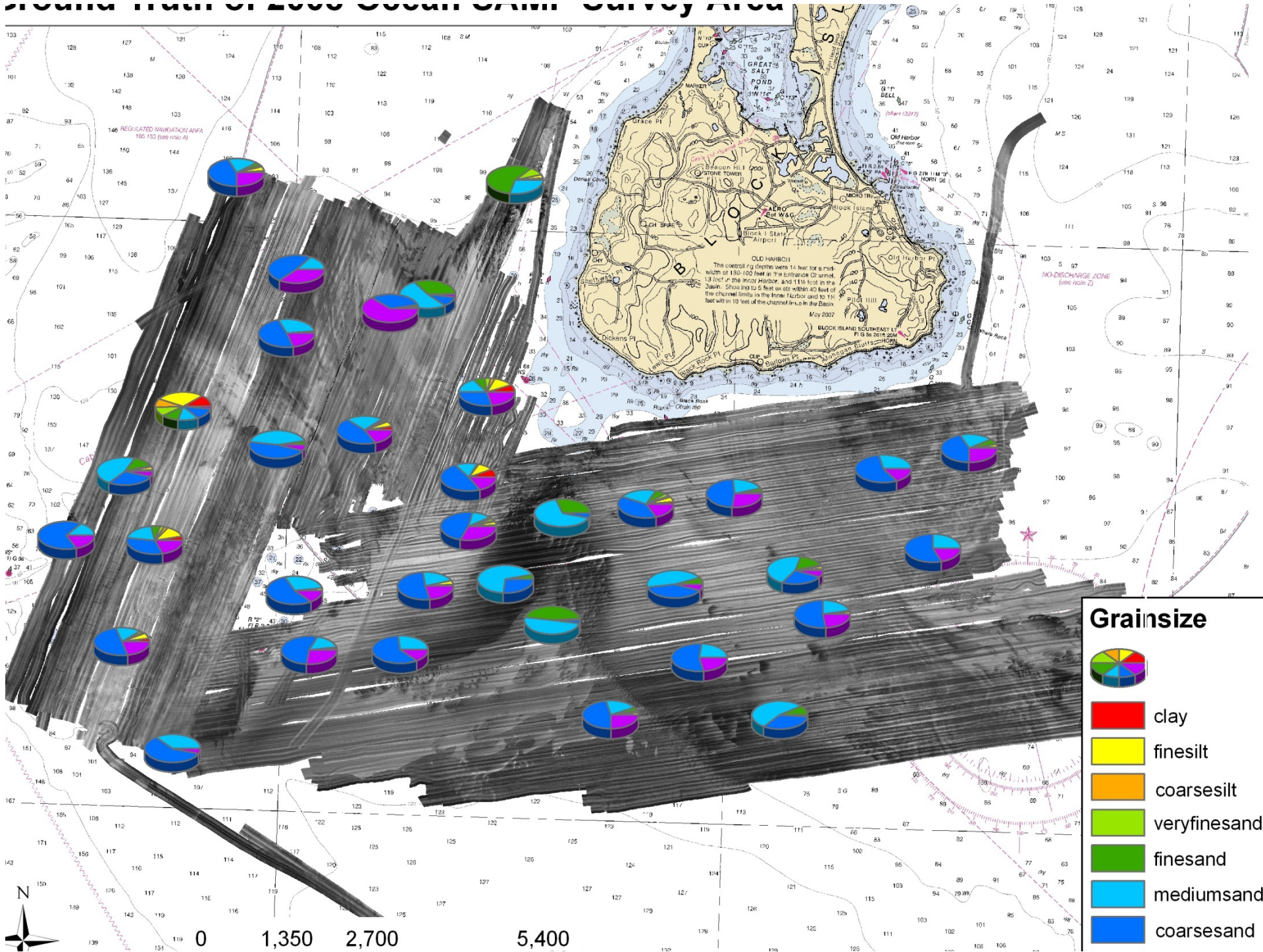
Ground Truth of 2000 Ocean Exam Survey Area



Ground Truth Method

 Underwater Video

Ground Truth of 2000 Ocean Grant Survey Area



Rhode Island vs. Massachusetts Process

MSP Adopted:

RI

MA

1983

2010 (projected)

Partners:

RI

MA

**Federal & State
Narragansett Tribe**

State focus
Minimal Tribe engagement

Project Boundary:

RI

MA

**Federal and State waters
(land, coastal, marine) to 30 miles**

1,500 ft offshore out to 3 miles

Rhode Island vs. Massachusetts Process

Data Sources:

RI

MA

**Existing data & investing
over \$6M in new data acquisition**

Existing data

State Financial Commitment:

RI

MA

\$6 million

Moore Foundation
In-kind

Stakeholder Involvement:

RI

MA




**Major emphasis
throughout the process**

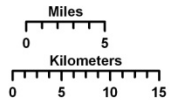
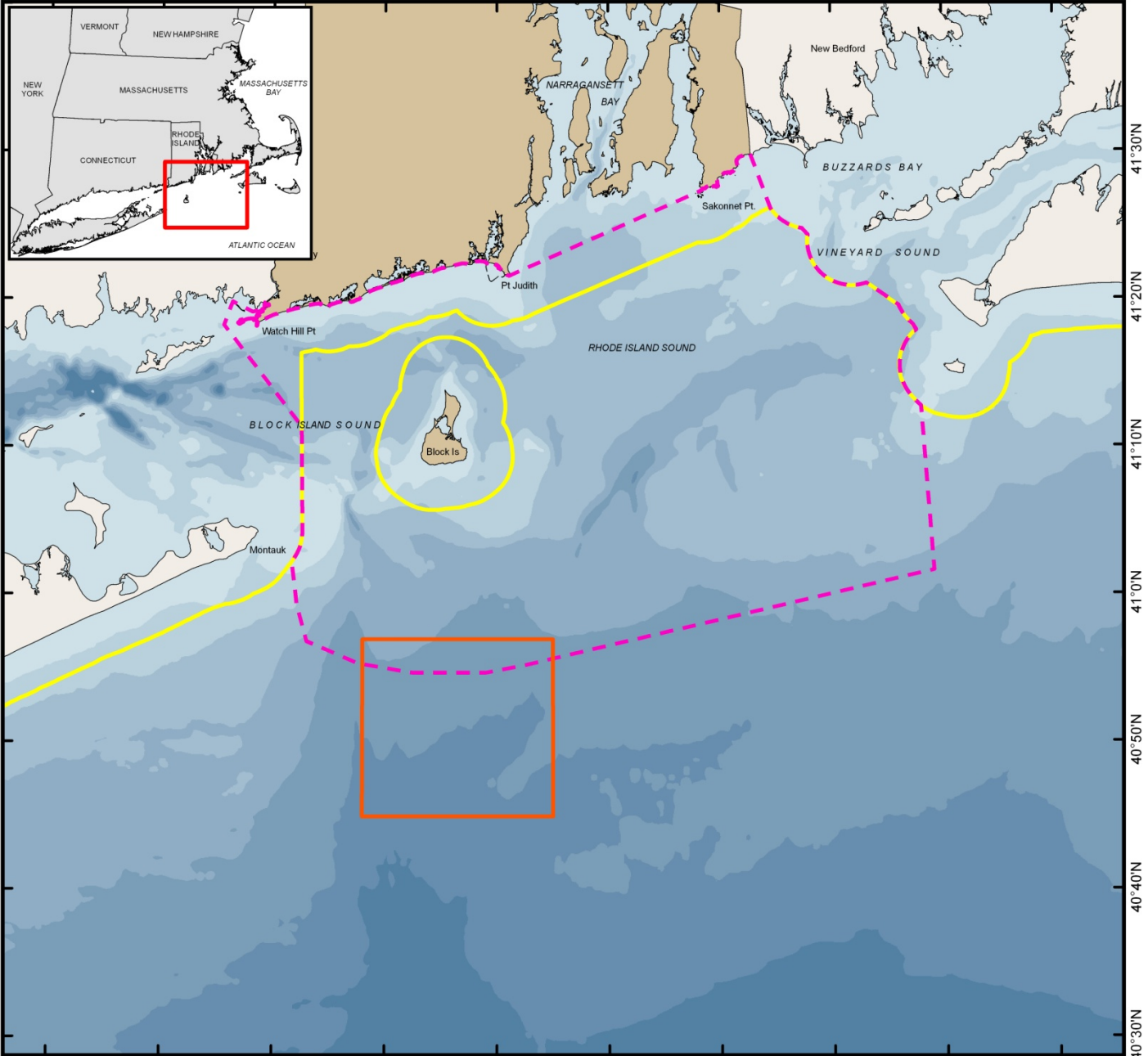
Beginning of process & public
comment period for adoption

Rhode Island Ocean Special Area Management Plan (SAMP)

72°10'W 72°0'W 71°50'W 71°40'W 71°30'W 71°20'W 71°10'W 71°0'W 70°50'W 70°40'W

Map Key

-  Grays Harbor Proposed Site
-  OceanSAMP Study Area
-  State/Federal Waters Separation



Coordinate System:
Projection: RI Stateplane
Units: Feet
FIPS Zone: 3800
Datum: NAD83

For Project Background Information:
<http://seagrant.gso.uri.edu/oceansamp>

For Project Map and Data Products:
http://www.narrbay.org/d_projects/oceansamp








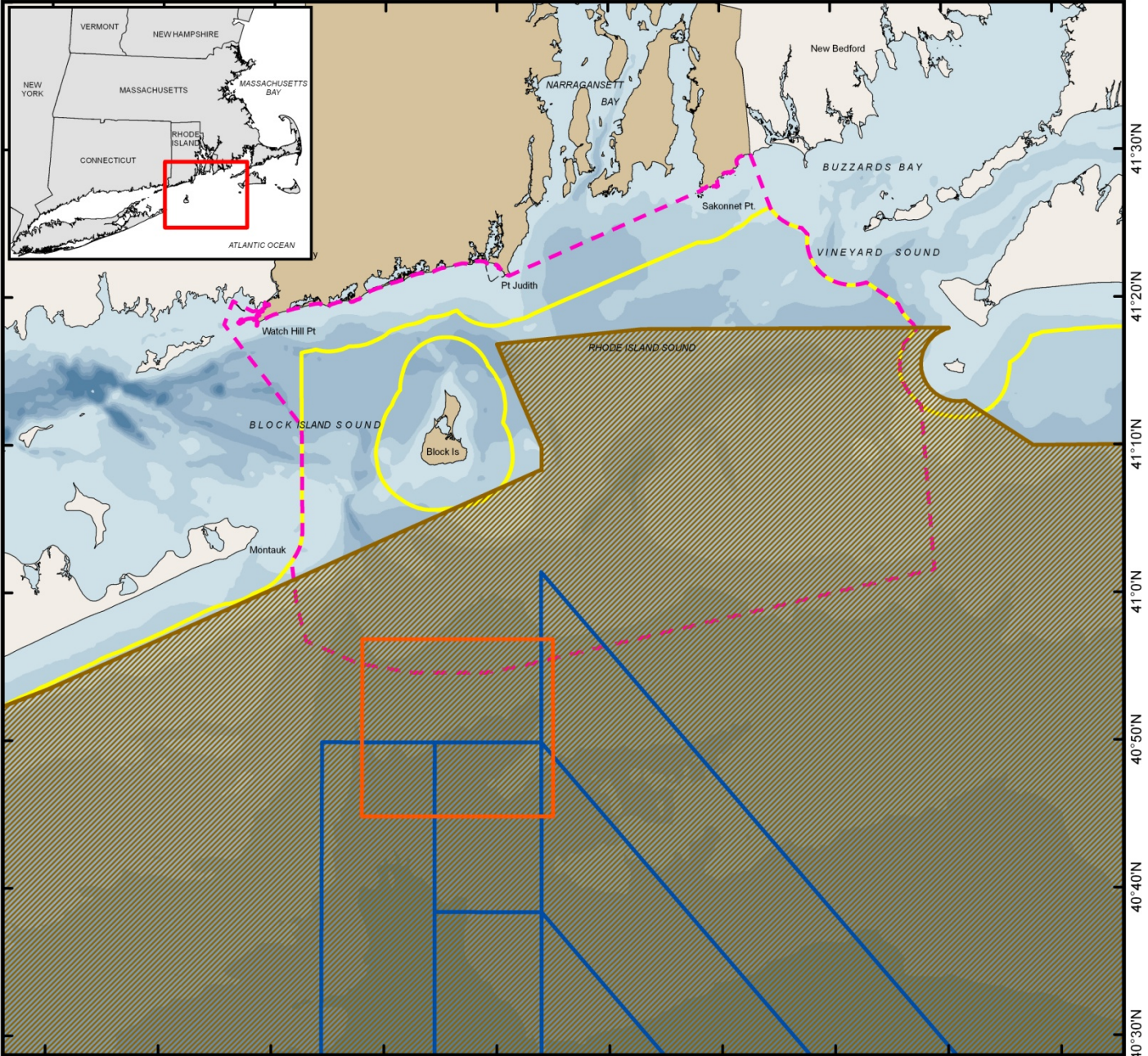
41°30'N
41°20'N
41°10'N
41°0'N
40°50'N
40°40'N
40°30'N

Rhode Island Ocean Special Area Management Plan (SAMP)

72°10'W 72°0'W 71°50'W 71°40'W 71°30'W 71°20'W 71°10'W 71°0'W 70°50'W 70°40'W

Map Key

-  Grays Harbor Proposed Site
-  Navy Op Area Sub Lanes
-  Navy Op Area Narragansett
-  OceanSAMP Study Area
-  State/Federal Waters Separation



41°30'N
41°20'N
41°10'N
41°0'N
40°50'N
40°40'N
40°30'N